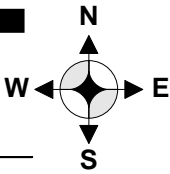


6551
6497



Everett - Hull Rd.



4072
Dirt Rd

4007

4004

3984 House
3976 Trailer

3943

3964

3931

3942

3909

3908

3893

3898

3885

3855

Trailer 3865
Trailer 3857

3868

3835

3804

3801

3769

3778

3749

3756

3665

3690

3641

3646

3625

3626

3605

3610

3595

3604 Trailer

3579

3580

3537

3534

3521

3524

3503

3508

3483

3490

3452

3434

3429

3421

3401

3414

3396

3384

3381

3368

Trailer 3375

3365

3355

3345

573

609

AIRPORT RD



6371
6361
6341

4010
3990
3968
3962

3948

6311

3908
3898

3924

371

Pineside Lane or Tillery Ln

6293

3864
3858
3818

340

410

3808

3798
3778
3760
3752

6095

6085

6039

6021

6007

5985

3720
3700

3676
3666
3640

DOME HOUSE

3600

3584 A/B

3584C/D

3576

3574 A/B

5953

3564
3524

3512

5877

5863

5843

3500
3482
3476
3460
3450

3446 A/B

5799

5699

5781

3442
3426
3416
3406

3400 A/B

3396
3386
3380 A/B

3360

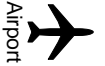
5727

3350

3340

North Park Ext.

Durst Clagg

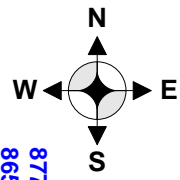


3908



State RTE 305 / Wilson Sharpvi

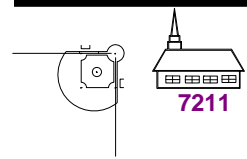
305



**BRISTOL TWP.
STATION 17**

**MECCA TWP.
STATION 38**

Geauga Portage Easterly Rd.



7191
7177
7167
7157

7189

7071
7051

6987

6921
6919
6983

6829

6815

6799
6783
6745
6741

6793
6717

6659

STATION 21

Residential
Business

6557

4788
328
344

4742

4682
4672
4652

4626

4560
4546
4520
4492
4480

4458

4344
4320
4314

4290
4278

4266

4246

4236

4204
4184
4170
4160

305
317
327

336

***NOTE: WHEN RESPONDING TO 4626 N. PARK EXT.
BE SURE OF CROSS STREETS, ALSO 4626 SOUTH
OF JOHNSON PLANK ON NORTH PARK AVE.**

385

517

633

697

735

759

779

799

815

827

835

855

865

877

**B
A
Z
E
T
T
A

T
W
P
.**

STATION 11

A-FRAME

DIRT RD.

Everett Hull Rd.

434
BARN NO
HOUSE

DIRT RD.

4773
4776
4766
4756
4754
4750

4736
4722
4712
4702
4682

4554

4504
4486
4480

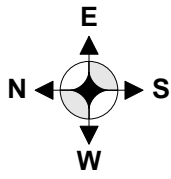
4476
4472
4462
4452

4384

4260

TRUMBULL
COUNTY
FAIRGROUNDS

GATE D



1147 A/B
1145 A/B

1123
1101
1085

1065
1053

1009

981
979
971
961

949

941
929
921
915

1060
1050
1040

1016

980
960

952
942

932
922 914

906 912

899
883

833

797
773

739

744
728

709
707
685

APT. @ 734

734
716
694

679
669
645

674
662
654
632
622

621
609
595
567

600
584
578
566

559
535
523

552
522

515

518


459
449

Durst Clagg Rd.

429

498
450
434
424

Johnson Plank Rd.

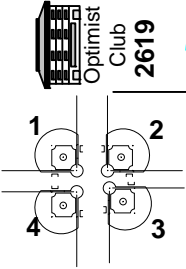


Johnson Plank RD

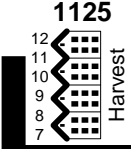


School

2775
2776
2752
2738
2730
2716
2706
2696
2686
2693
2675
2661
2651



2577
2523
2513 A/B
2503 A/B
2489
2483
2461
2455
1125
1135
1153
1166



Harvest Dr.

Bazetta Rd. / Hoagland Black stub Rd.

2612
2572
2526
2516
2506
2498
2488
1000
2454
2444
2432
1189
2423
2399
2383



Janet Dr.

Andrews Dr.

Lynn Dr.

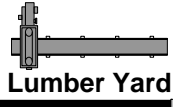

2491
2493
2501
2487
2490
2468
2460
2448
2430
2420
2416
2378
2366
2356
1200
2451
2441
2431
1211
1210
2391
2383
2371
2361
2351

Perkins Jones



Construction company

2308
2295
2253
2237
2207



Lumber Yard

Elm Rd.

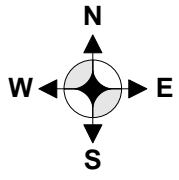
Ohio Edison 2183 Power Station

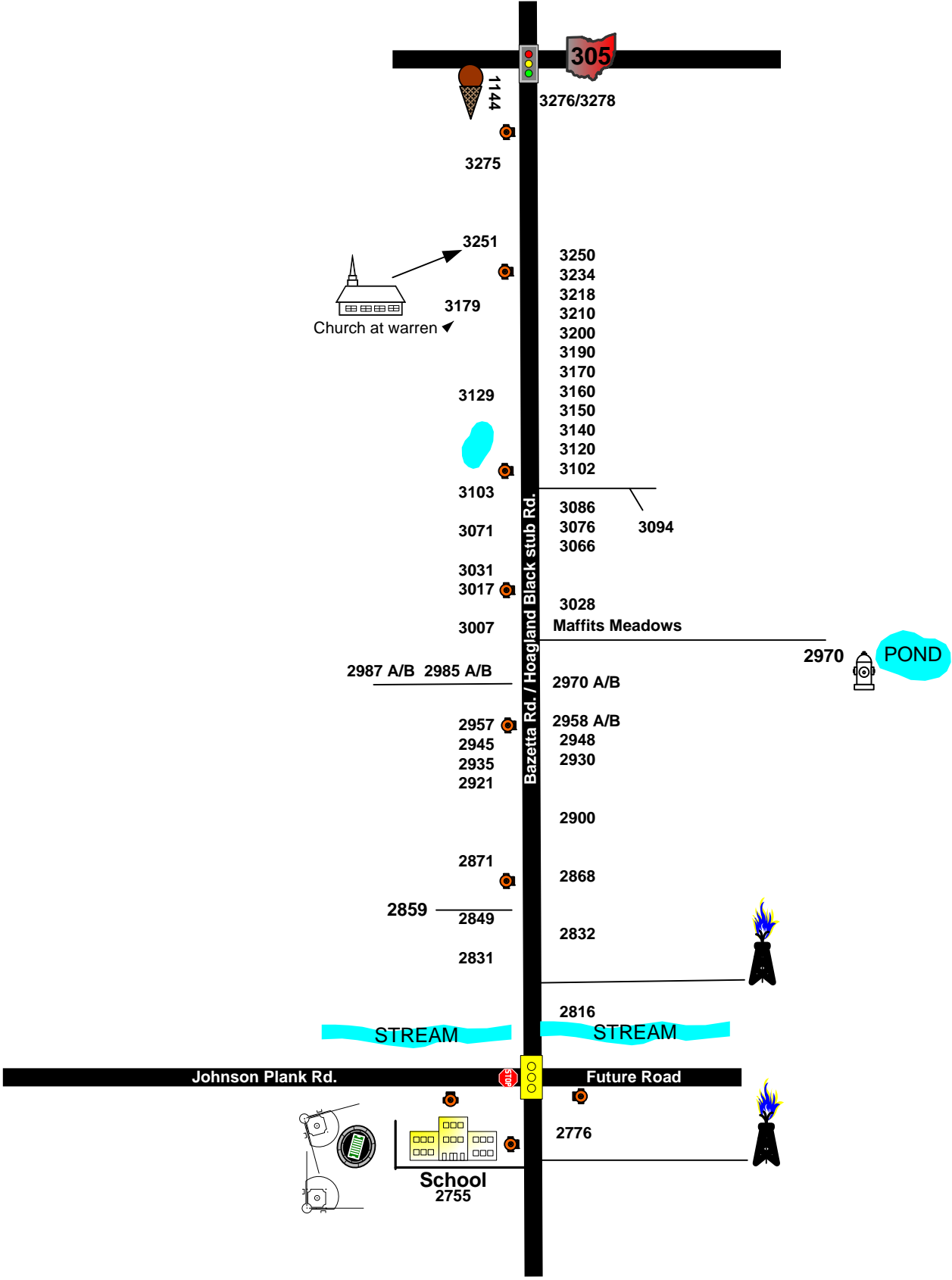
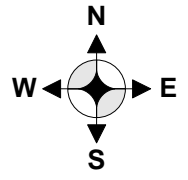
E-Z Self Storage 2117

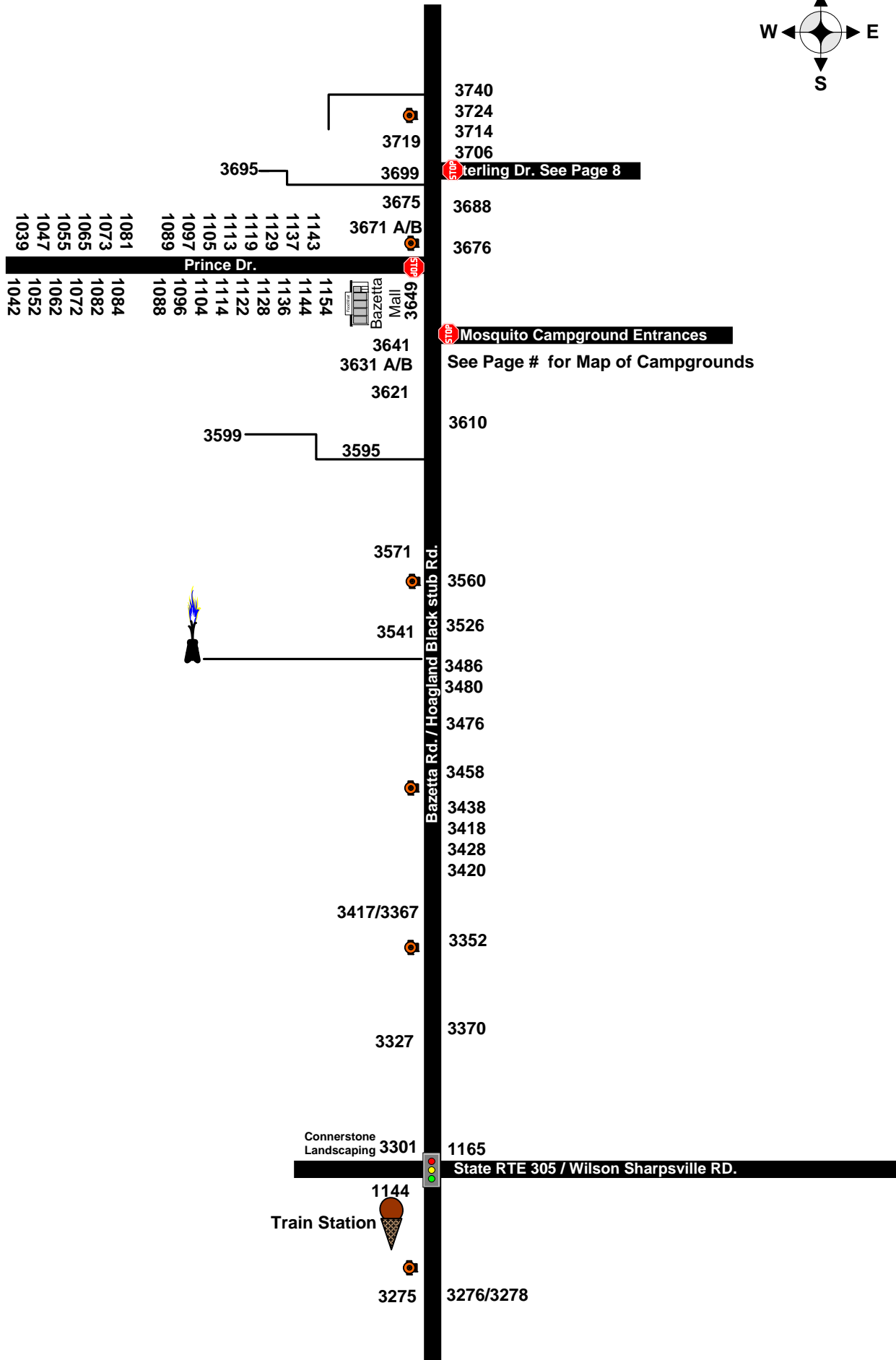
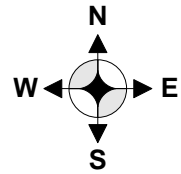


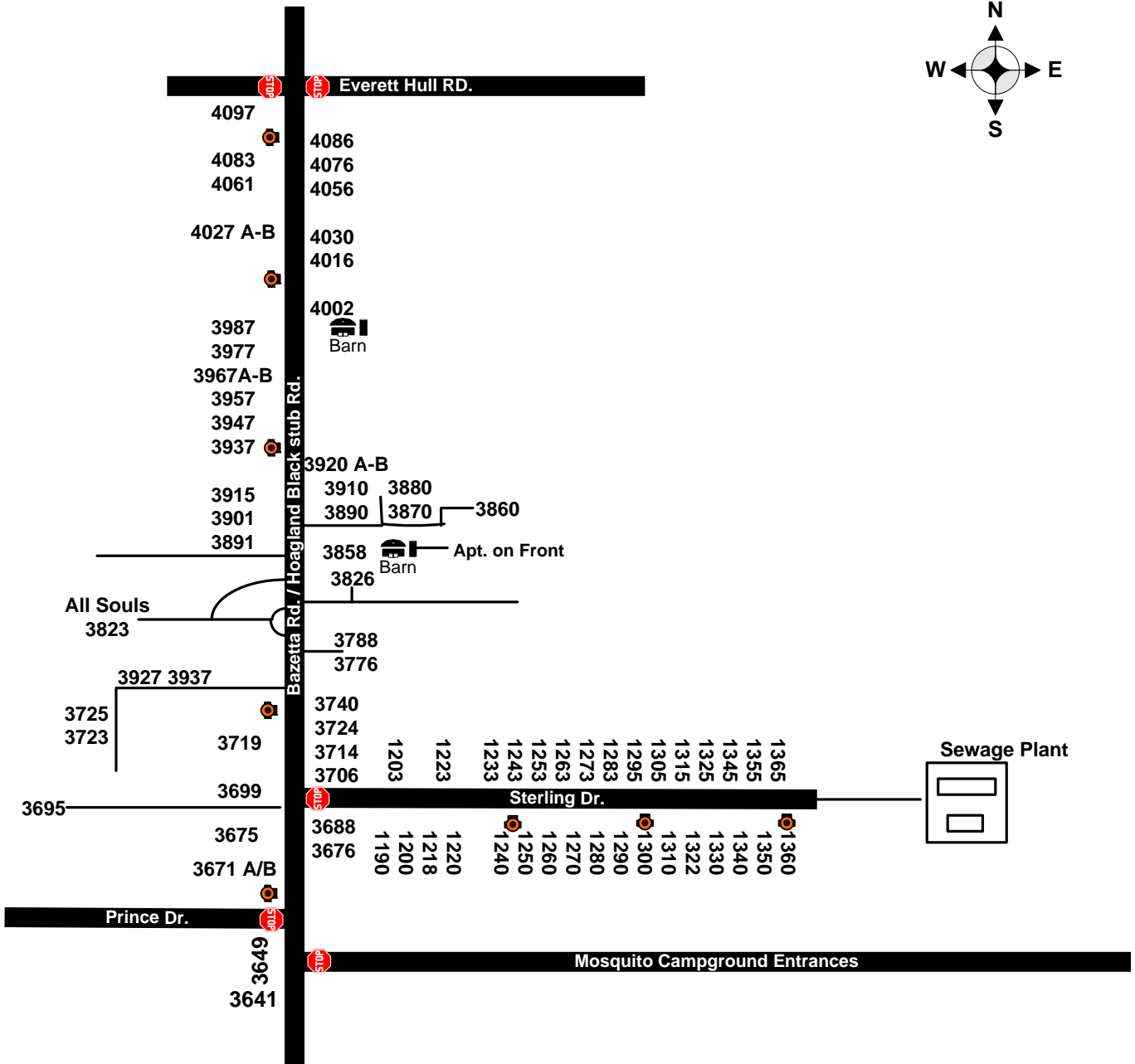
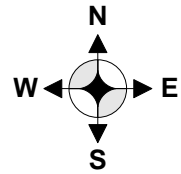
2139
2129

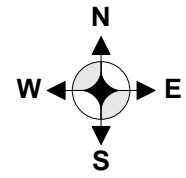
Cole Valley Pontiac



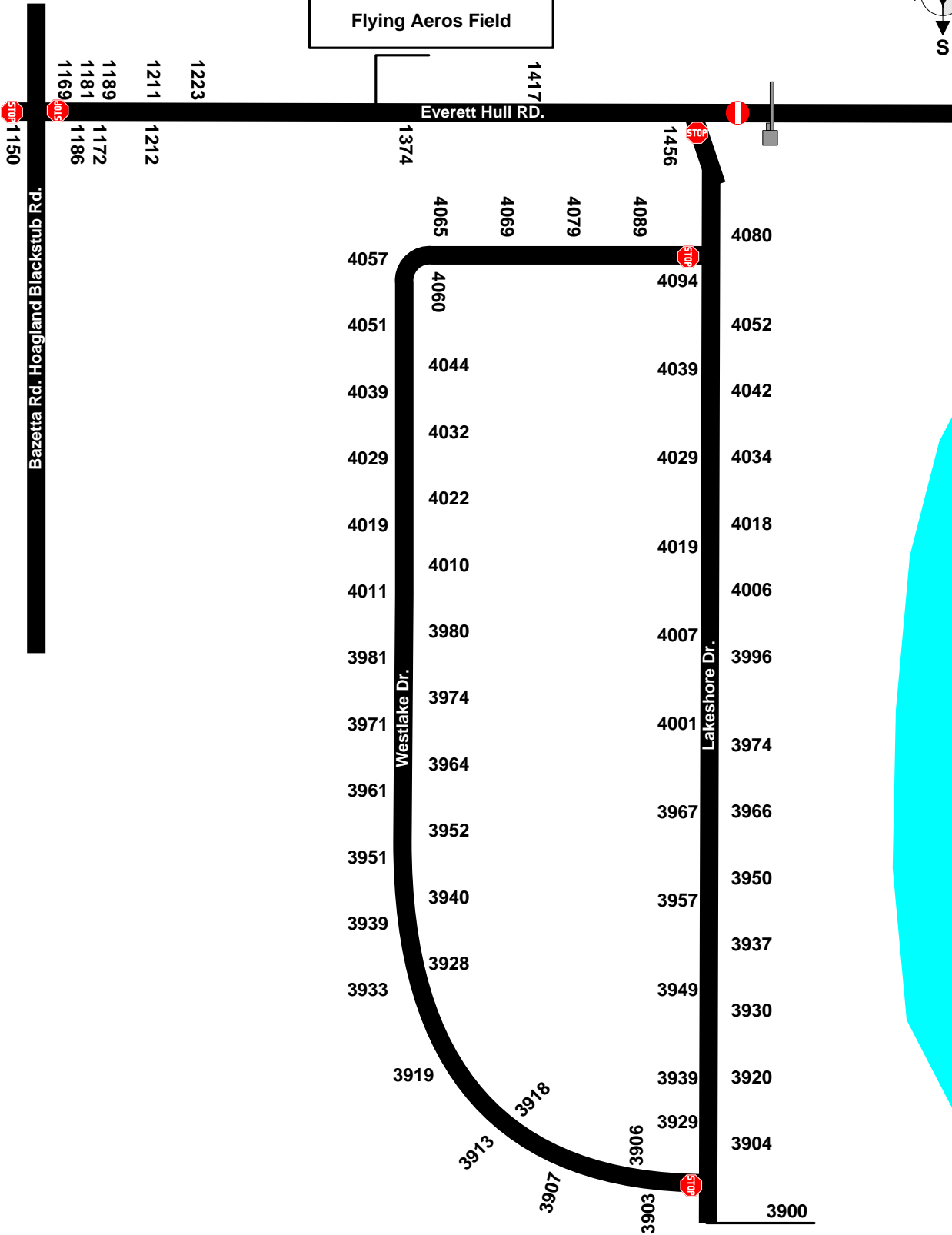


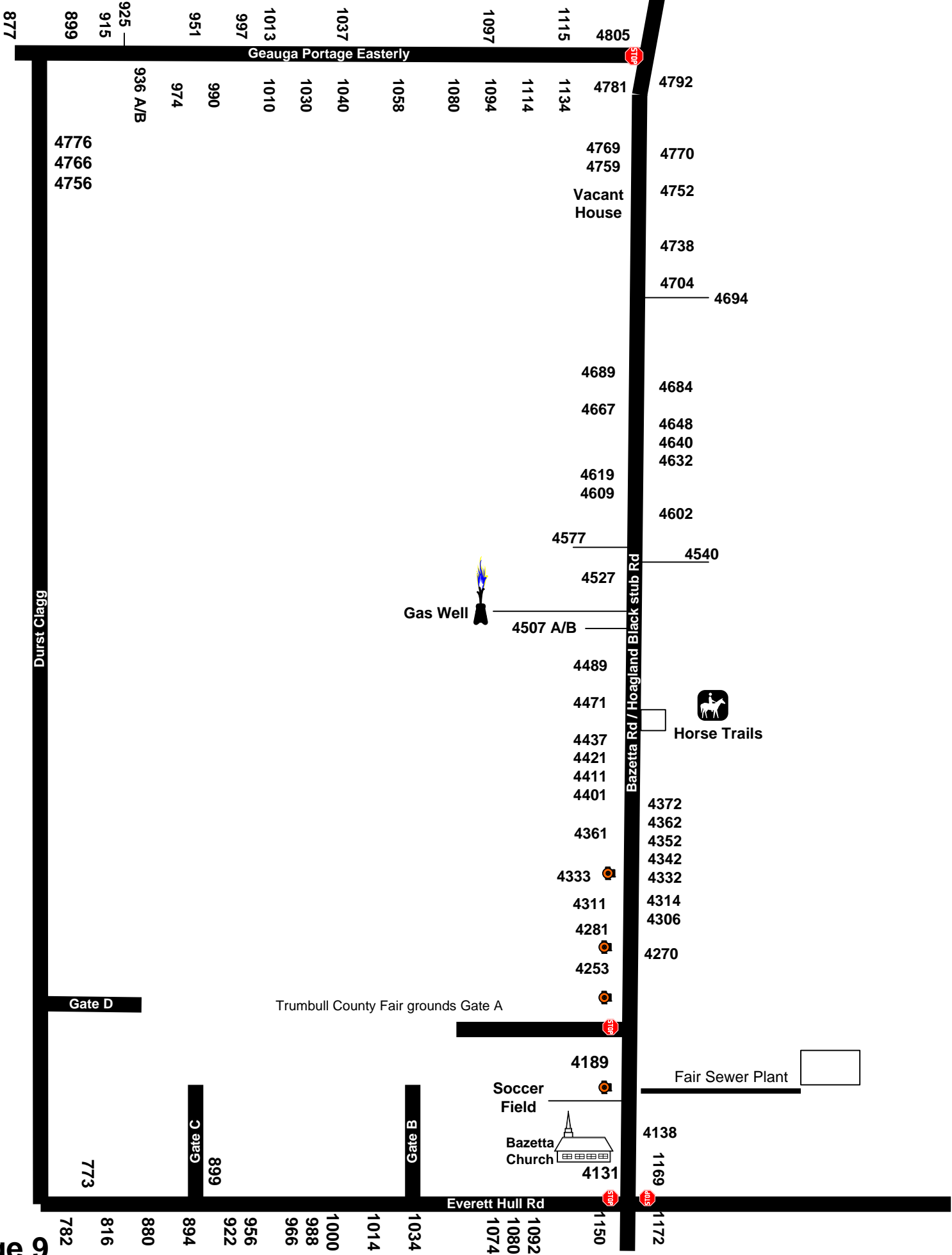







Flying Aeros Field





W



K – Mart Distribution Center
541 Perkins Jones Rd.

Autum Industry
518 Perkins Jones Rd.

Self
Storage
Perkins Jones Rd

760
Grotto
Hall

850
846
844
840

2270
2259
2260
2241
2227
2217
2203

Perkins Jones
Court

82

WEST

EAST

82

Larchmont Ave.

Delphi Electrical systems plant

Power Station

Durig
Landscape
Supply

3799/2117

3789

3717/2061

3707/2049

Thermo
Lance

2025
Storage

3061/2009
Everett
IND.

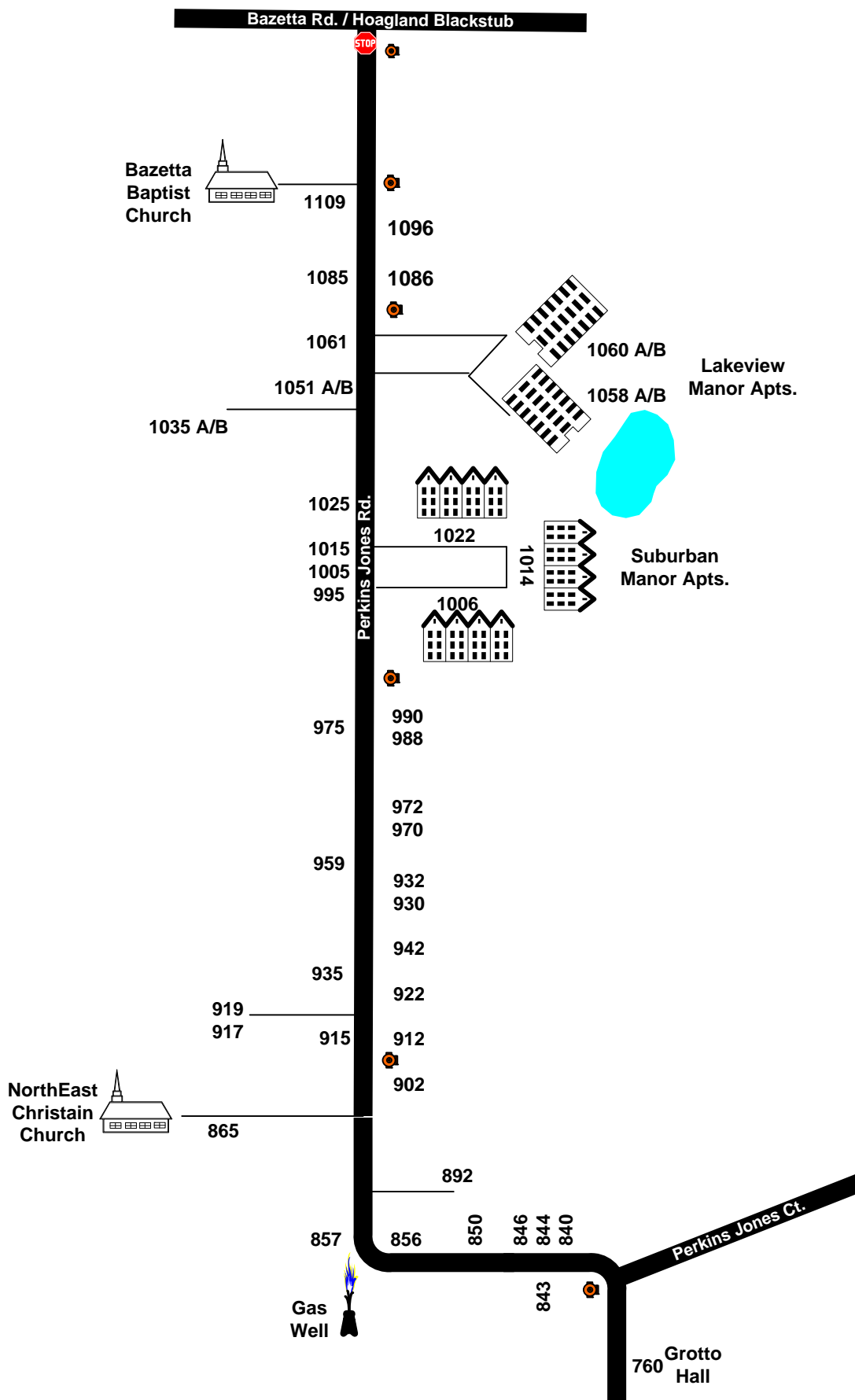
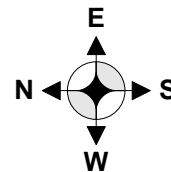
3509

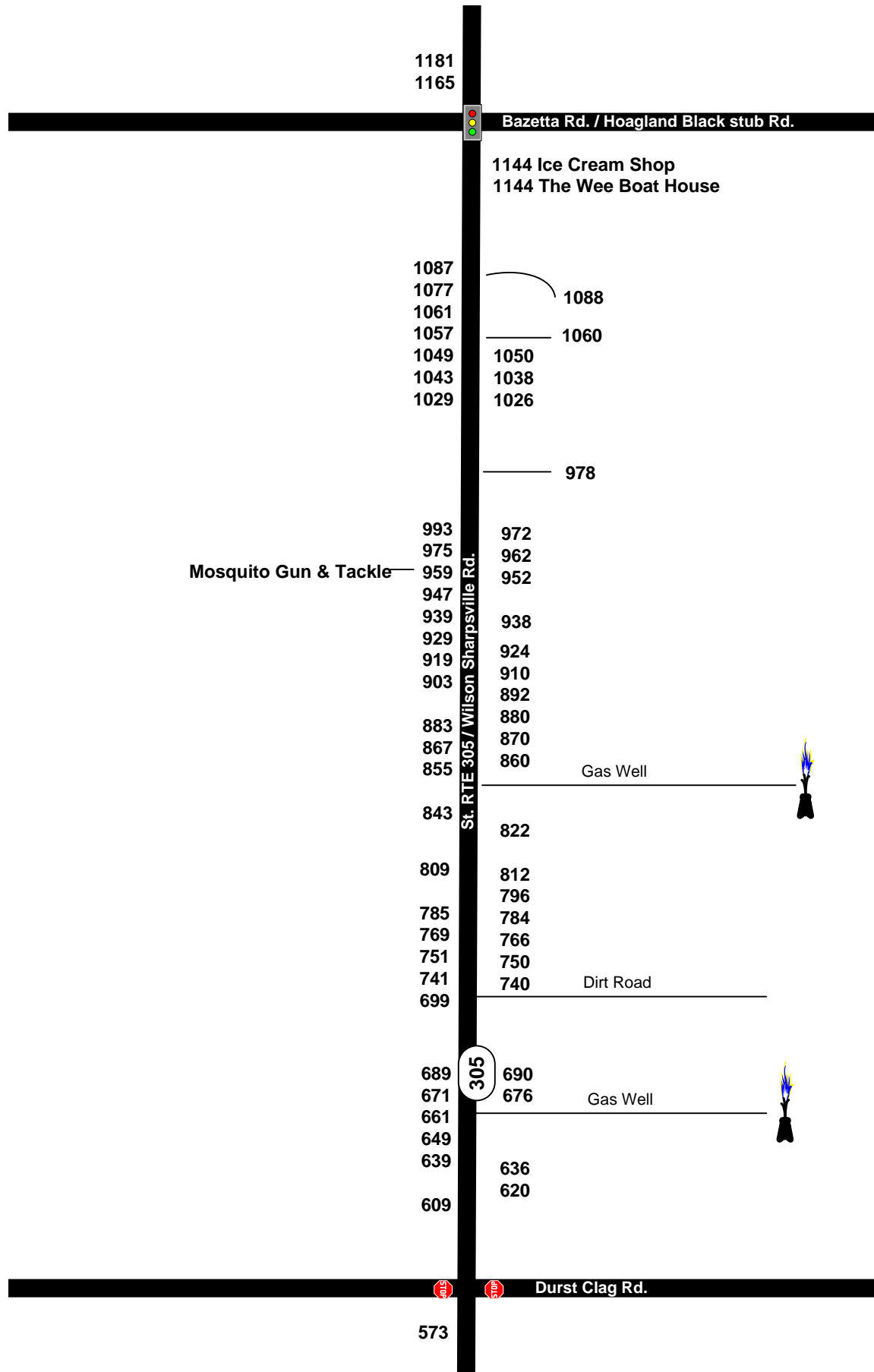

Packard Plant 14 – Medical Entrance

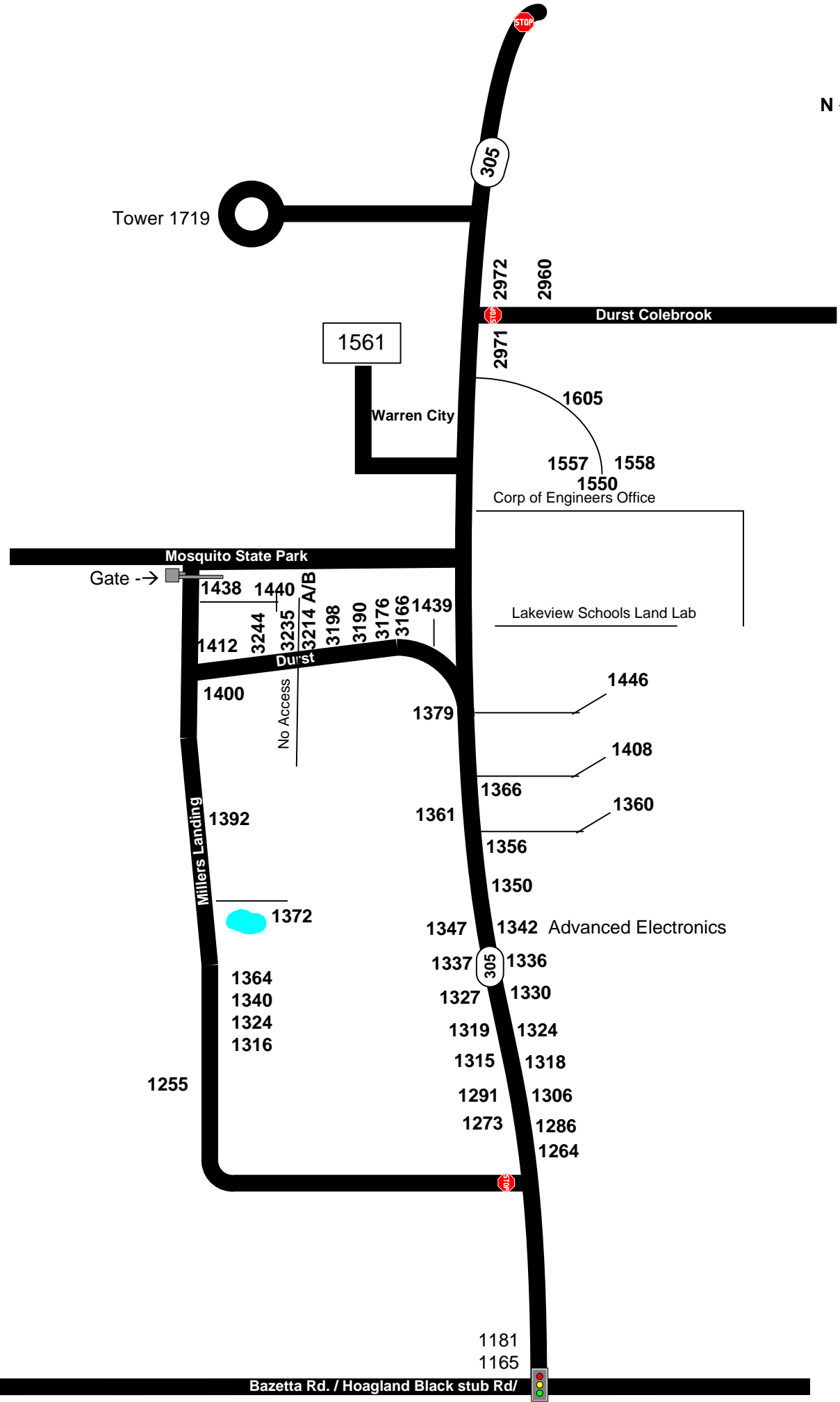
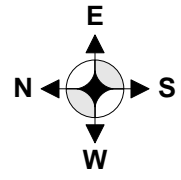


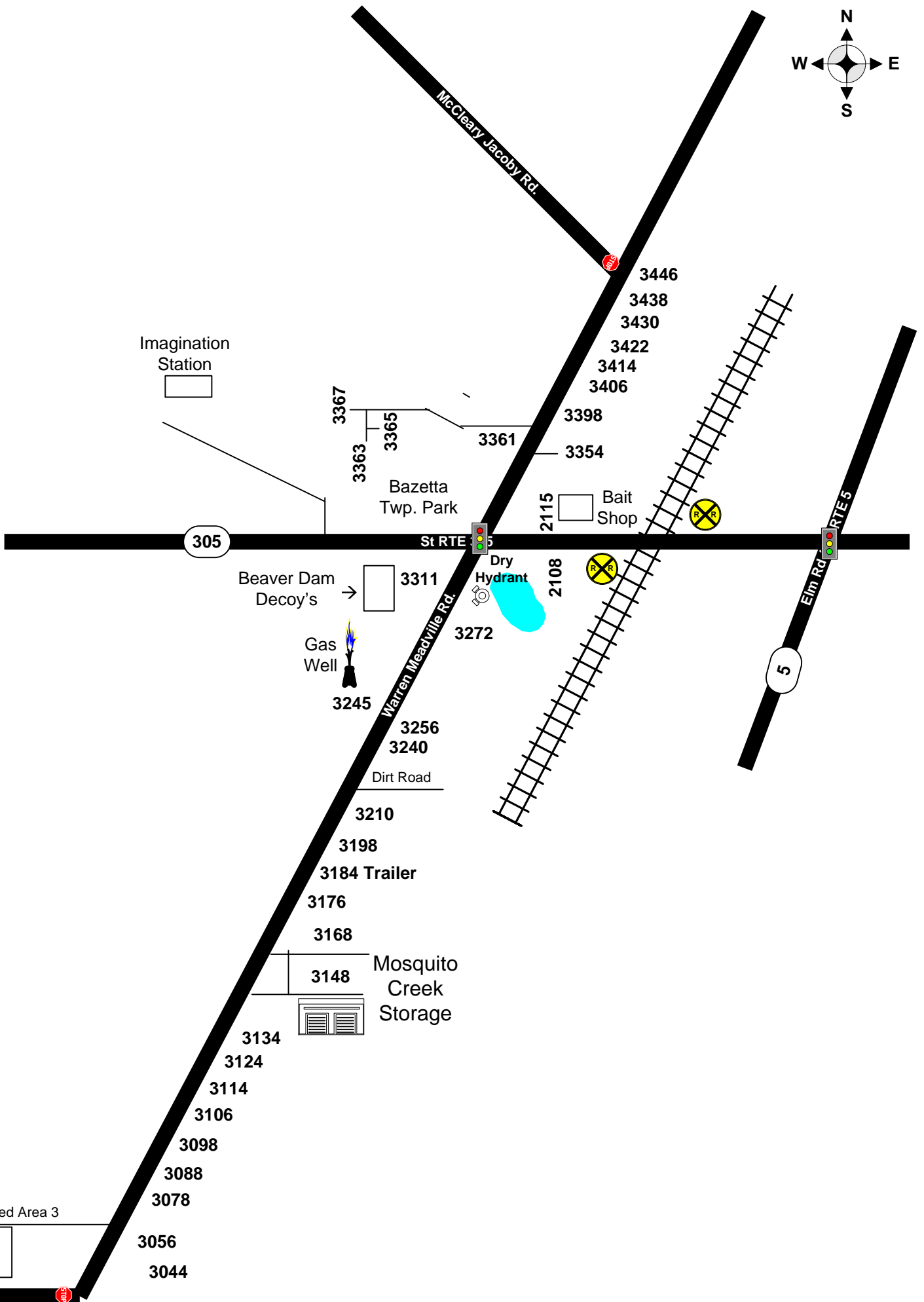

Packard Plant 14

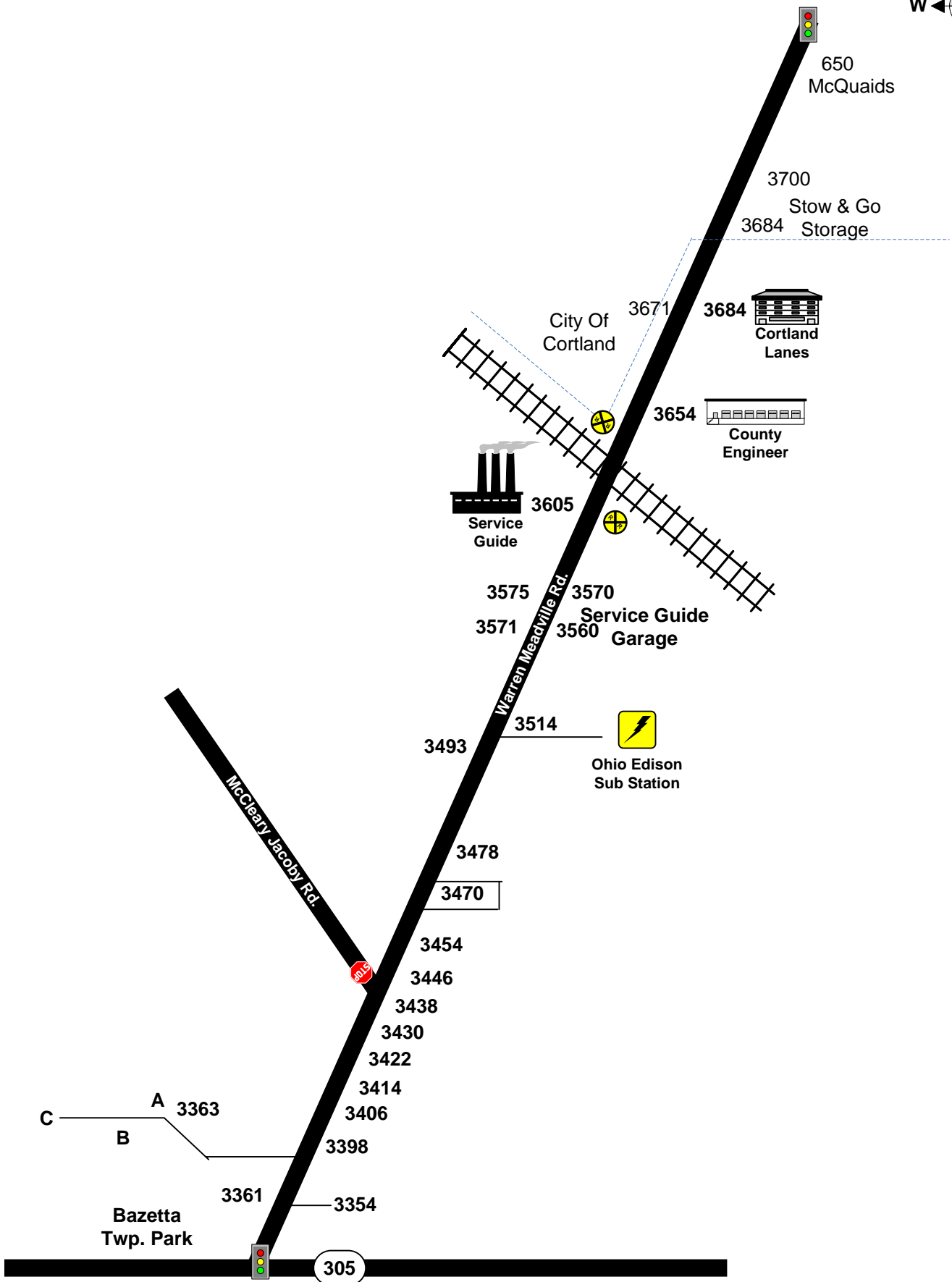
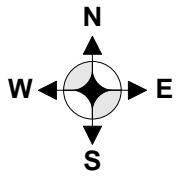
HOWLAND TOWNSHIP

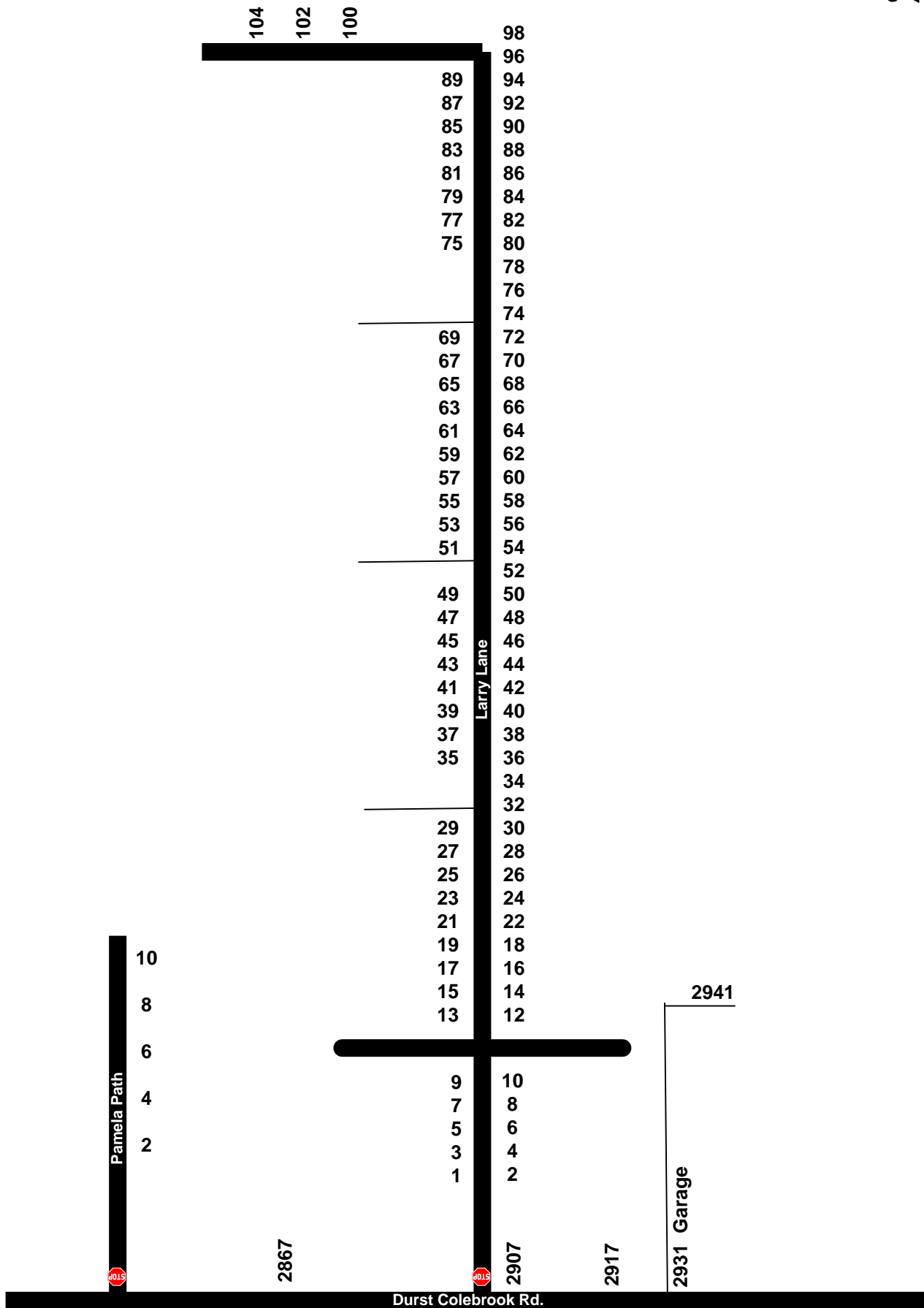
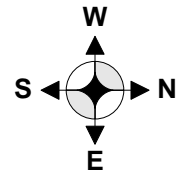


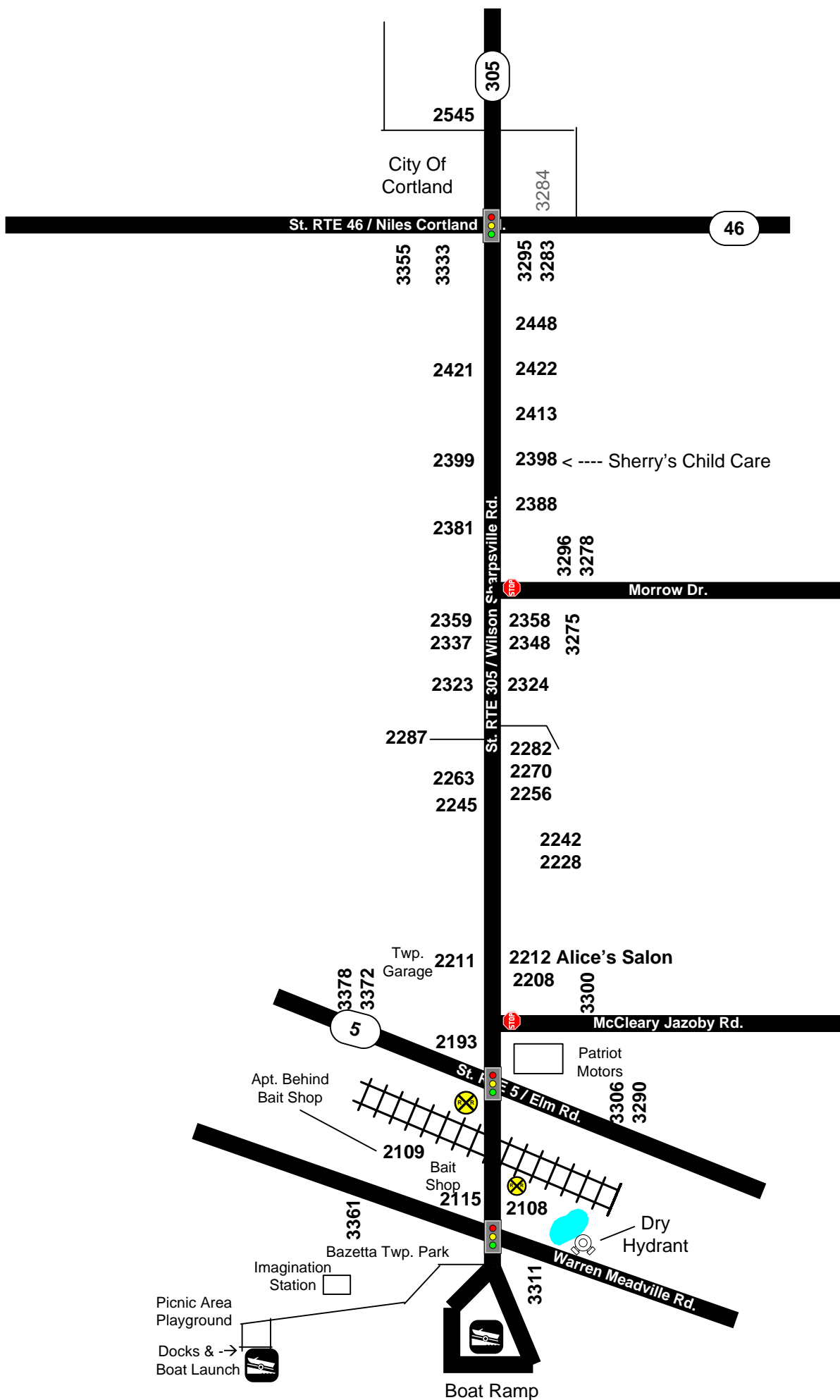
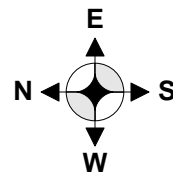


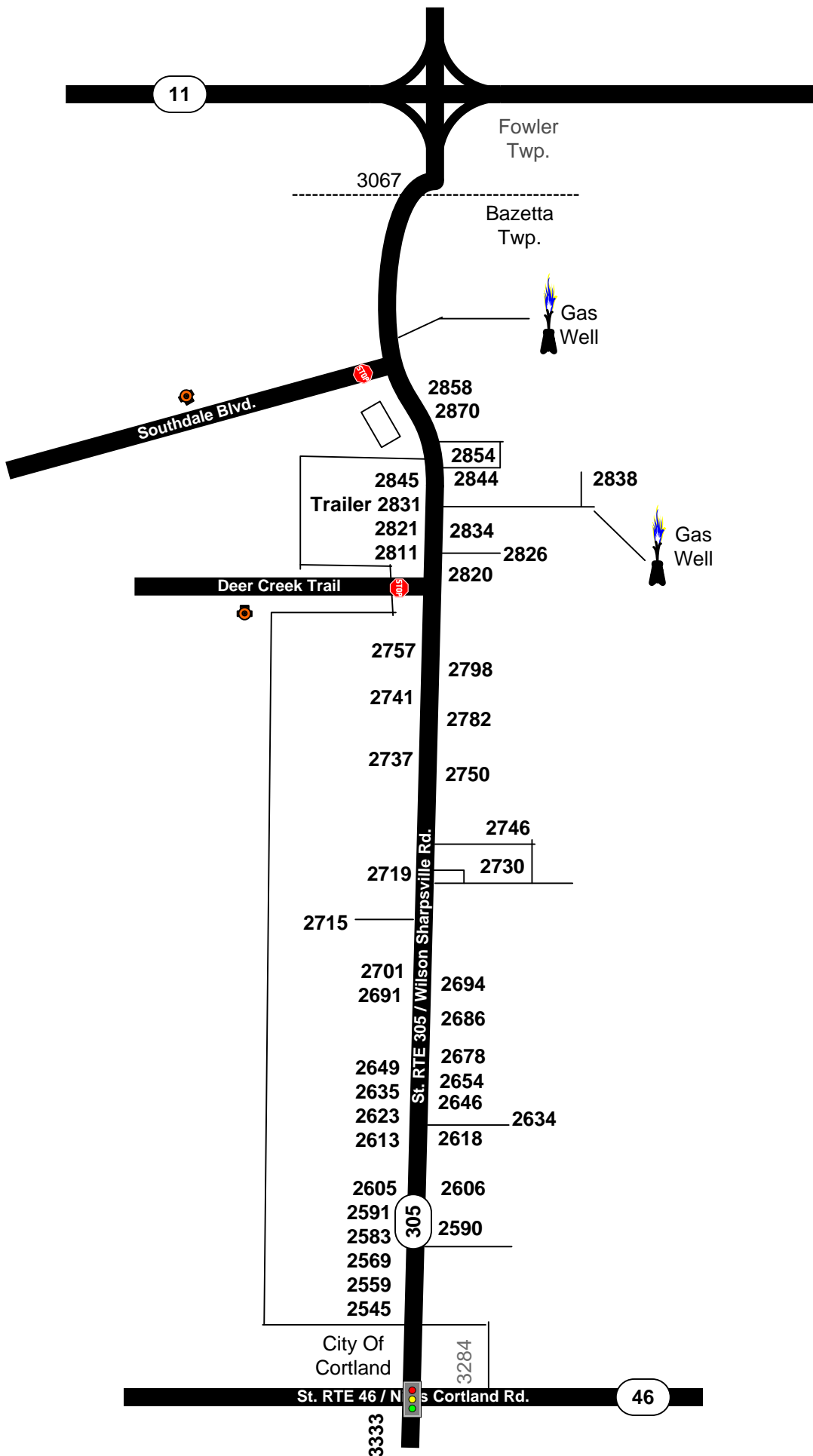
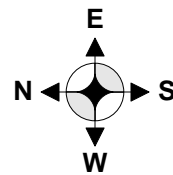


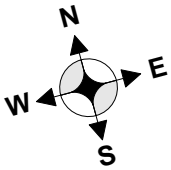












2740 J - H G L E D C B A
Atell
Great Cuts
2170

Wilcom 2205

Carter Elec. & Plumb. 2169

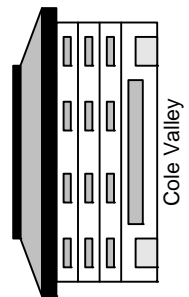
Carter Lumber 2167

Bazetta Rd. / Hoagland Blackstub Rd.

Millenium Blvd.

2100

Renal Care



Cote Valley

2121 / 4111

Four Season's Car Wash

2120

Warren Harley

2102

Wal Mart 2016

82

82



Joe for the Road




Eat N Park

2057

2014 / 3870

P E R K I N S



3060


Wal - Mart Dr.



Wendy's Rest.

2033

2015



Old Wal Mart



3850

Vista Windows

North Road

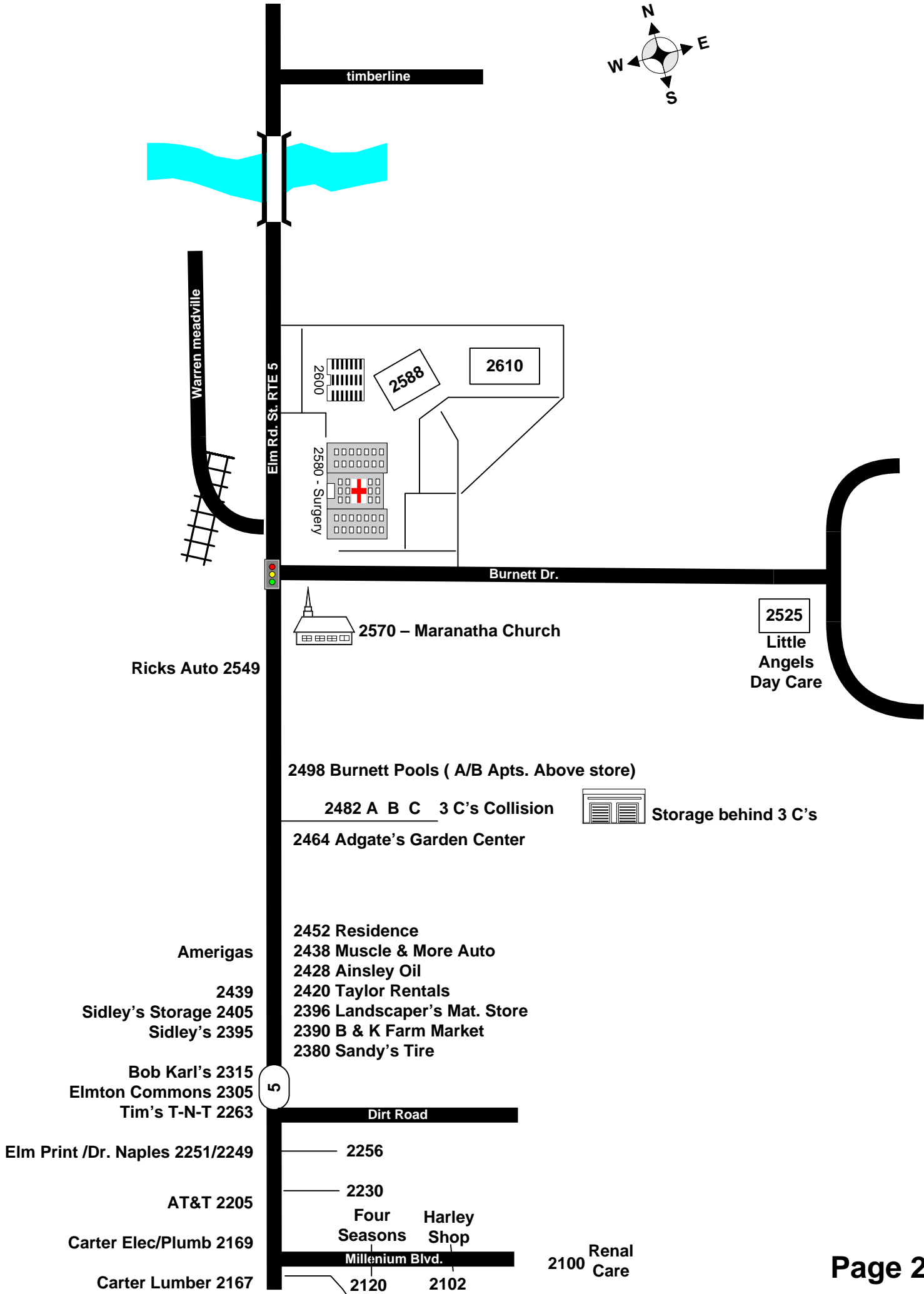
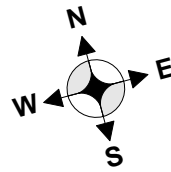


Gas station
B P Gas Station

Blair Dr.



Gas station



Ricks Auto 2549

Elm Rd. St. RTE 5

timberline

Warren meadow

Burnett Dr.

2570 – Maranatha Church

2525
Little
Angels
Day Care

2498 Burnett Pools (A/B Apts. Above store)

2482 A B C 3 C's Collision



Storage behind 3 C's

2464 Adgate's Garden Center

Amerigas

- 2452 Residence
- 2438 Muscle & More Auto
- 2428 Ainsley Oil
- 2420 Taylor Rentals
- 2396 Landscaper's Mat. Store
- 2390 B & K Farm Market
- 2380 Sandy's Tire

2439

Sidley's Storage 2405

Sidley's 2395

Bob Karl's 2315

Elmton Commons 2305

Tim's T-N-T 2263



Dirt Road

Elm Print /Dr. Naples 2251/2249

2256

AT&T 2205

2230

Four Seasons Harley Shop

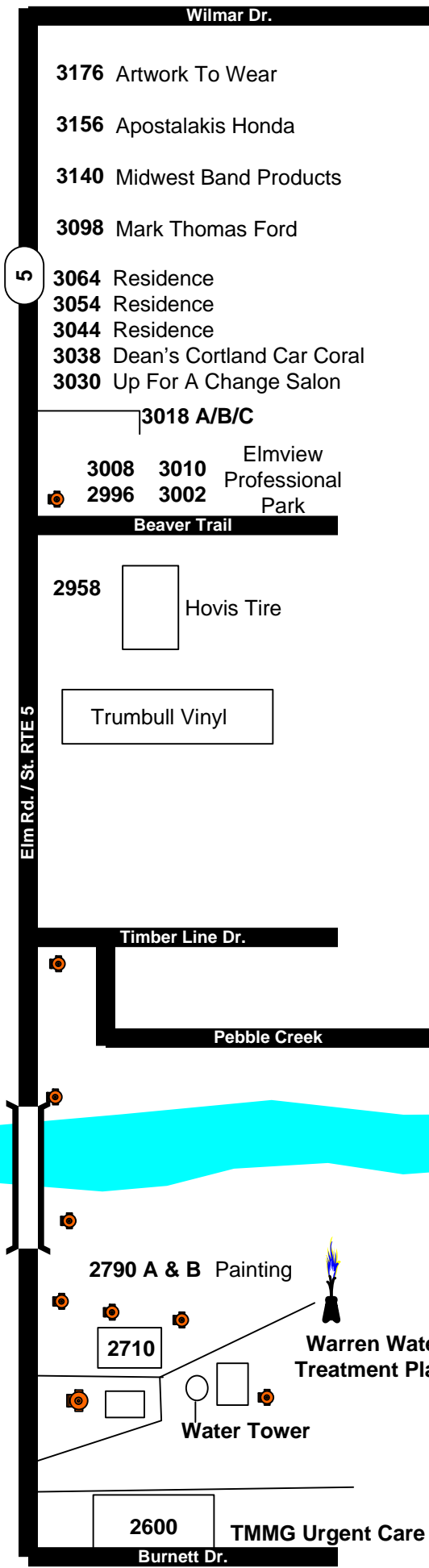
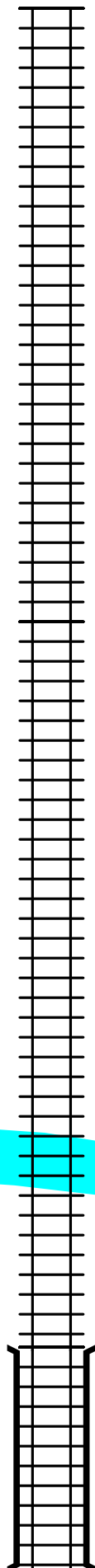
Carter Elec/Plumb 2169

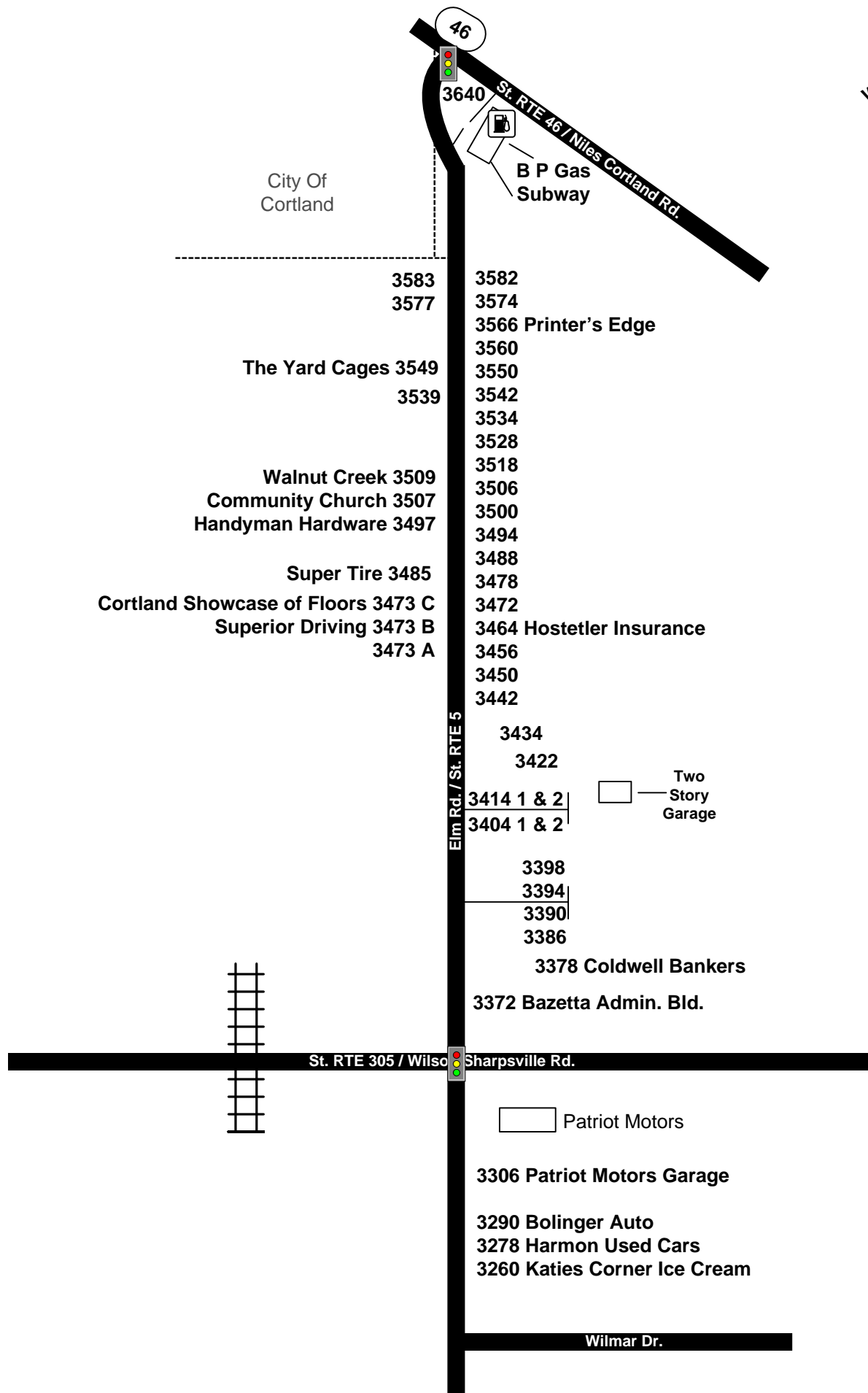
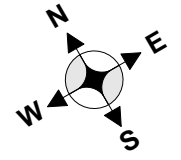
Millenium Blvd.

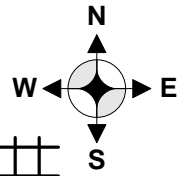
2100 Renal Care

Carter Lumber 2167

2120 2102







Mecca Twp.

Daffrons Body Shop

Tracks Inn

Bradley Brownley Rd.

4801

4790

4821

4820

GardenBrook

4791

4777

4792

4769

4756

4765

4746

4749

4736

Harrows Silver & Such

4747

Fairway Dr.

4727

4705

4712

4725

4685

4686

4686

4669

4676

4676

4662

4643

4658

4652

4634

4624

4631

4634

4614

4621

4598

5

4589

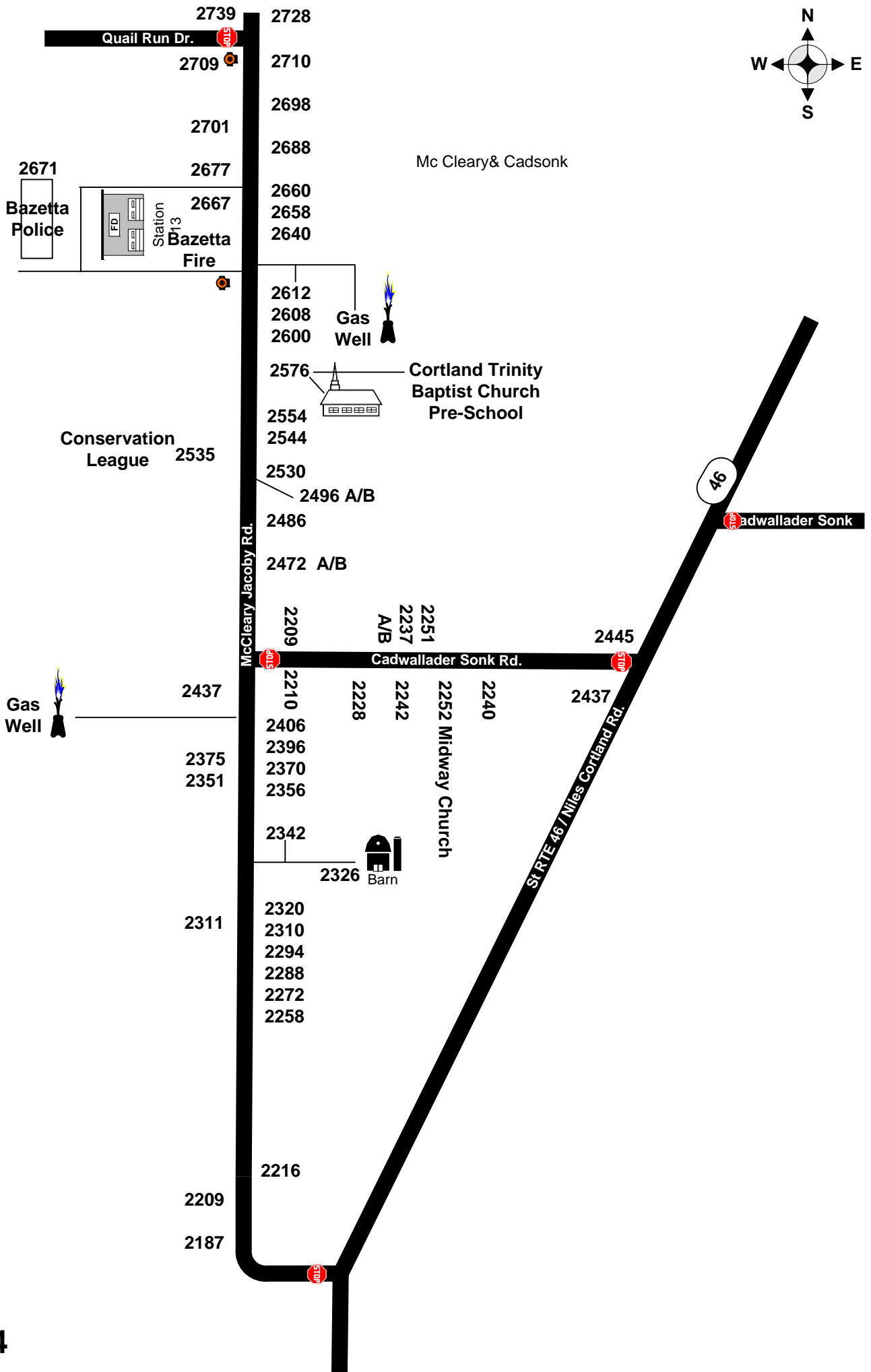

4602

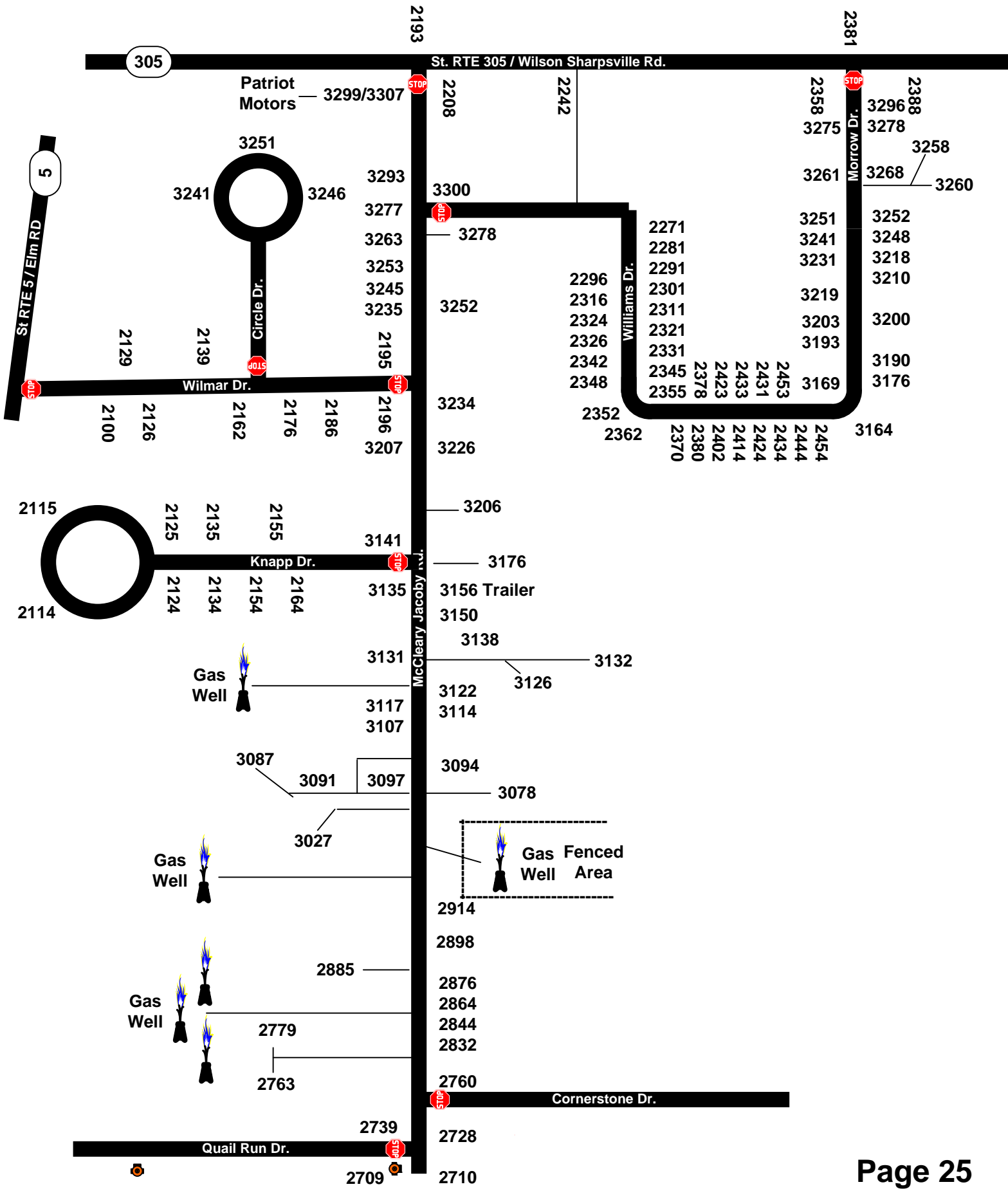

4591

4574


City Of Cortland

City Of Cortland





Hillside Cemetary



West Main Street

City Of Cortland



STATE PARK



3956

3936

3931

3926



Gas Well

3906

3892

Future Condo's

3862

3852

3836

3830

3810

Office

3806



McCleary Jacoby Rd.

Locked Gate



3718

3701

Esquire Yacht Club Docks

3687

3660

3651

3637

3617

POND

3597

3577

3569

3561

3549

3525

3513

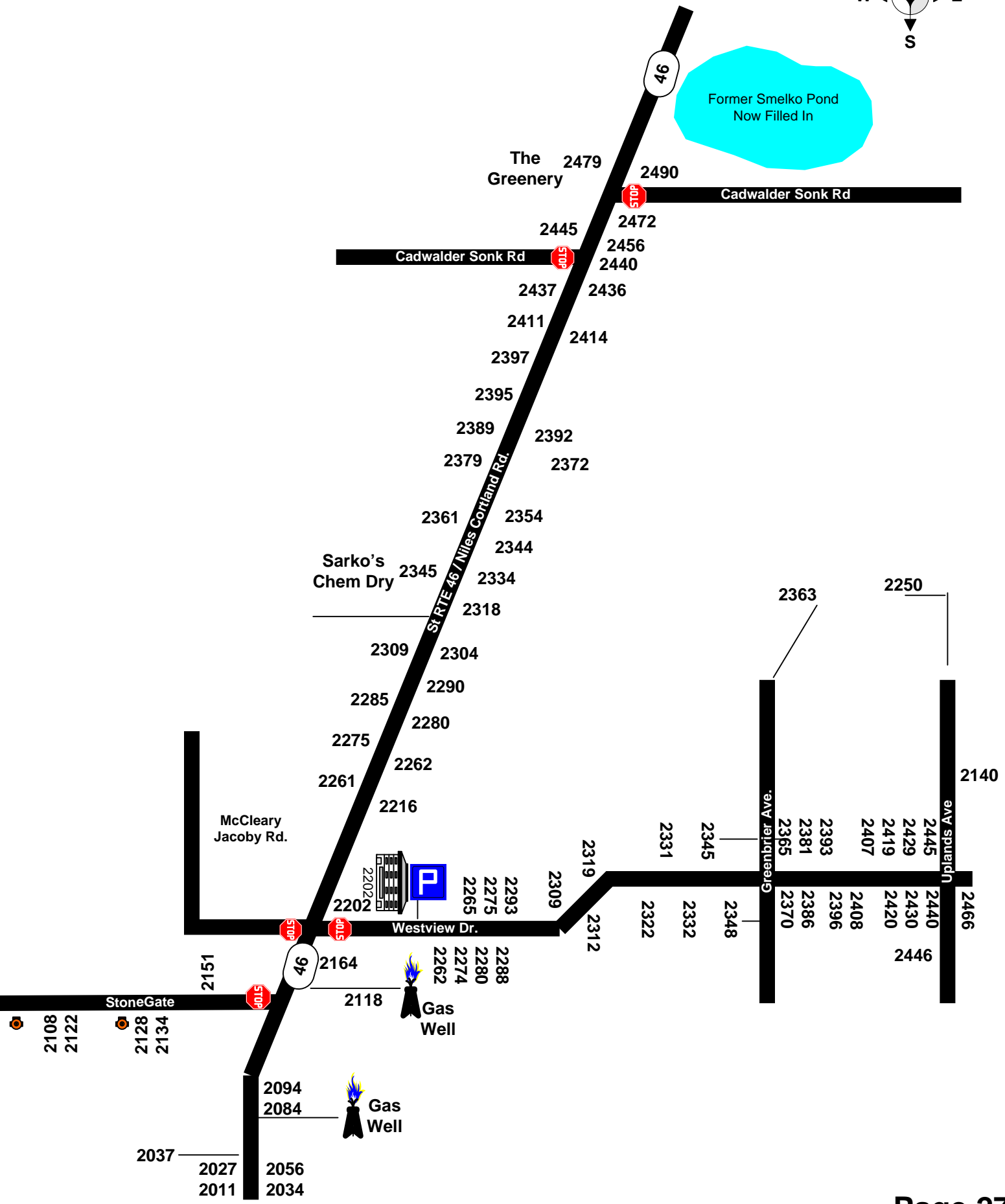
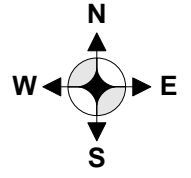
3518

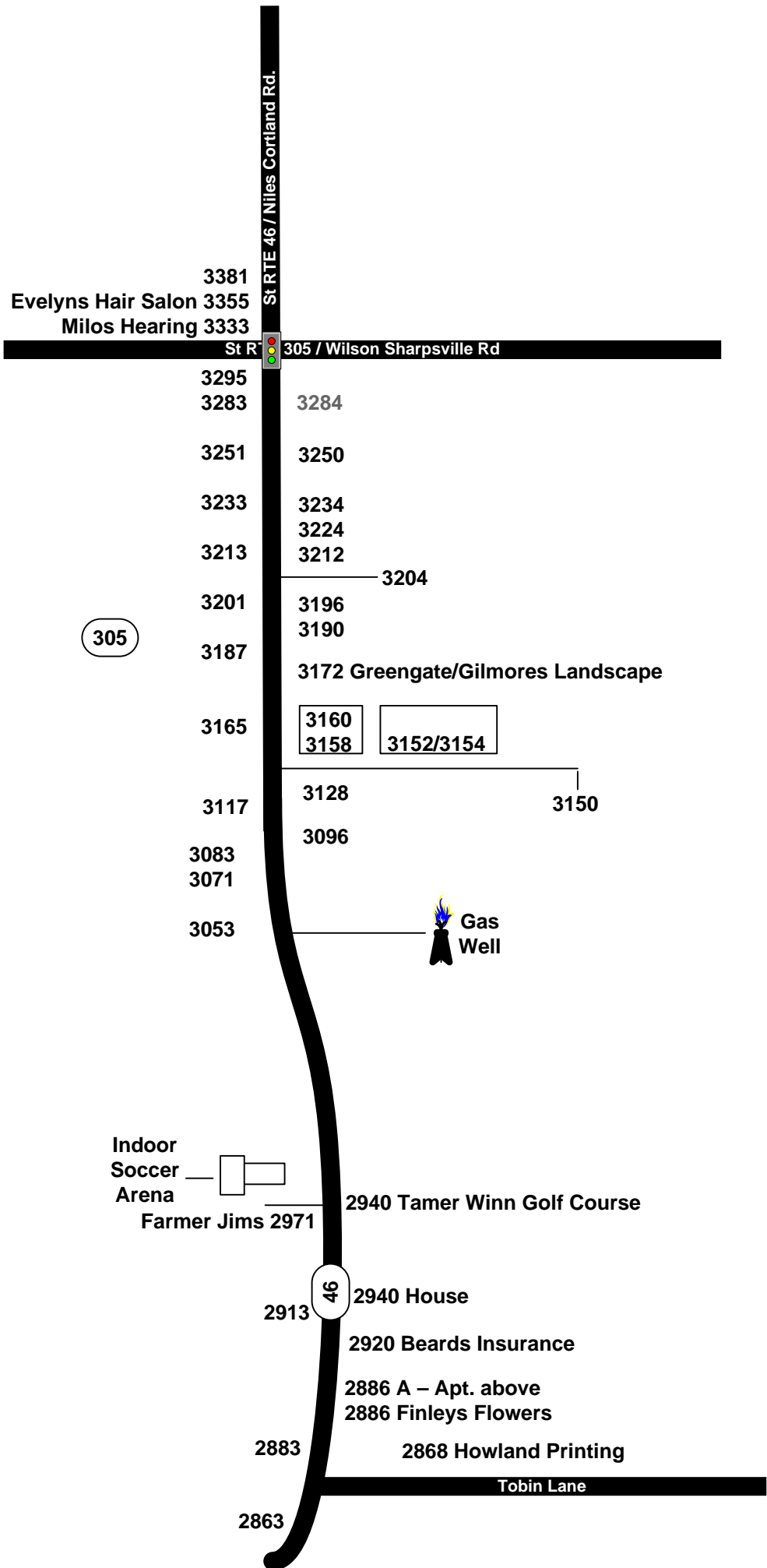
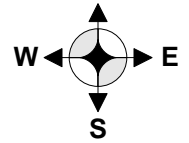
3475

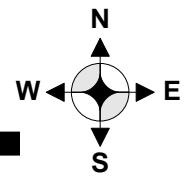
Warren MeadVile Rd.



Mc Cleary Jacoby







B.P. Gas Station



Wakefield Dr.

3620
3613 3616 / 3612
3602
3591 3590
3578



Greenbrier Dr.

3559
3547
Gloria's Salon 3537
3521

3536

Cass Lake Trailer Park

26 27 28 29

17	18	19	20	21	22	23	24	25
1	2	3	4	5	6	7	8	9
10	11	12	13	14	15	16	9B	

3481

3510
3494

3480

3457

300

3433

Windsor Dr.



100

200



3413

3381

Evelyn's Hair Salon 3355
Milo's Hearing 3333

St. RTE 305 / Wilks

Sharpville Rd

3295
3283

3284

3251

3250

3233

3234
3224
3212

3213

3201

3196
3190


3187

3172 Greengate /Filmores Landscaping

RTE 46 / Niles Cortland Rd.



Mecca Twp.



Bazetta Twp.

4790

4768


4756

4742

4734

4728

4694



4659
St. Roberts
Church

4638

4626

4603

4573

4570

4510 New Hope Church
(Igloo)

Liberty Blvd.

4484

4464

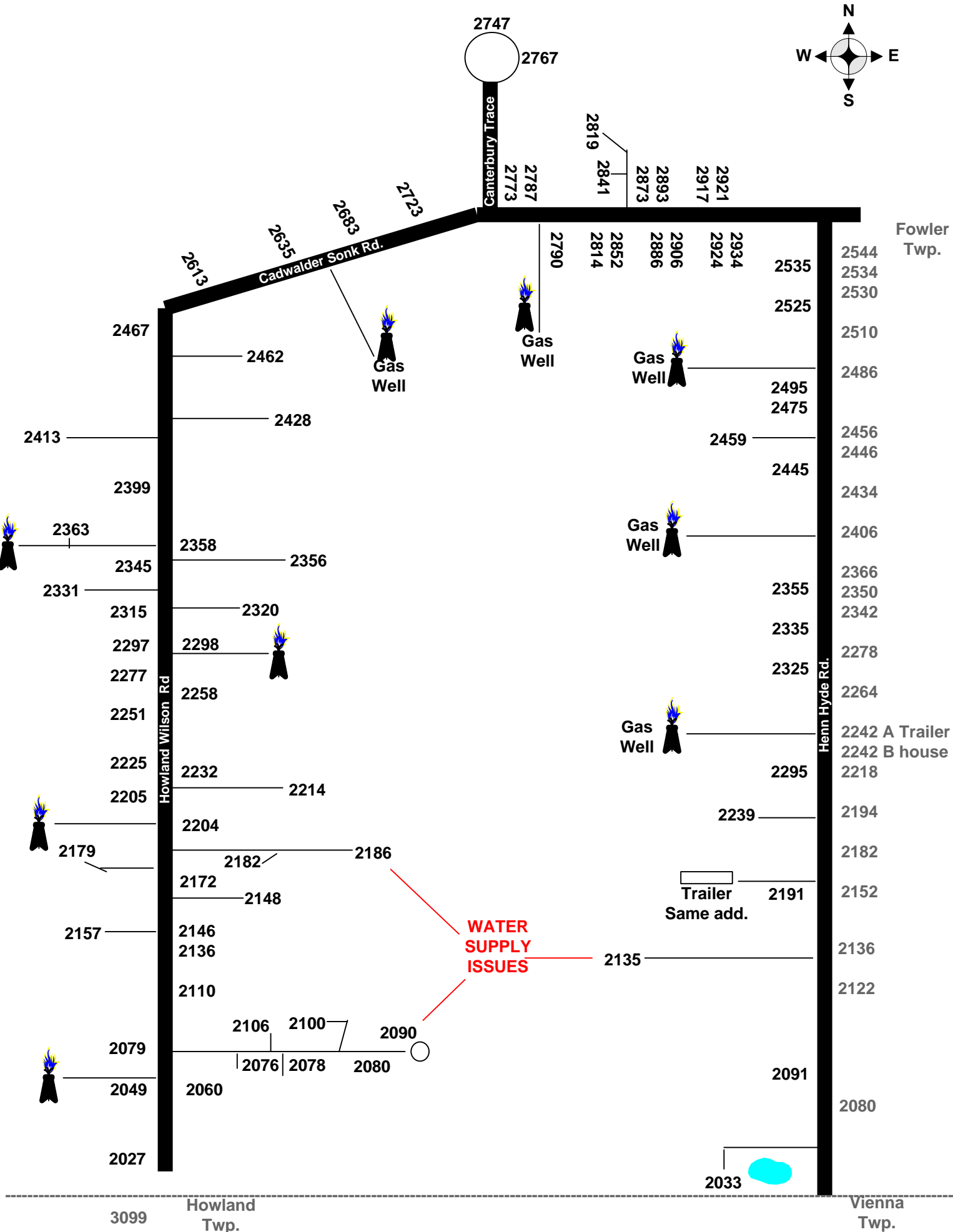

4436

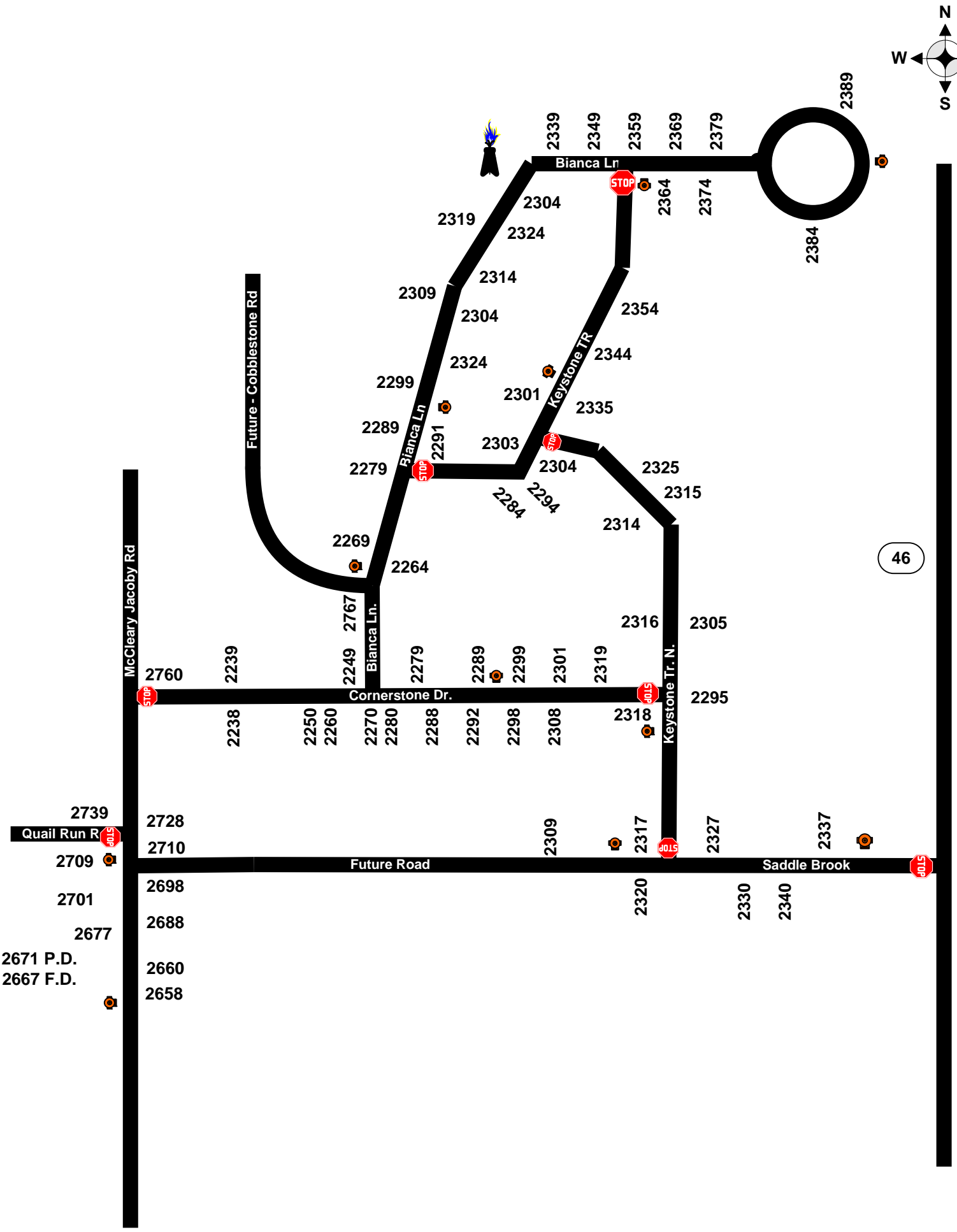
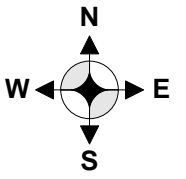
City of
Cortland

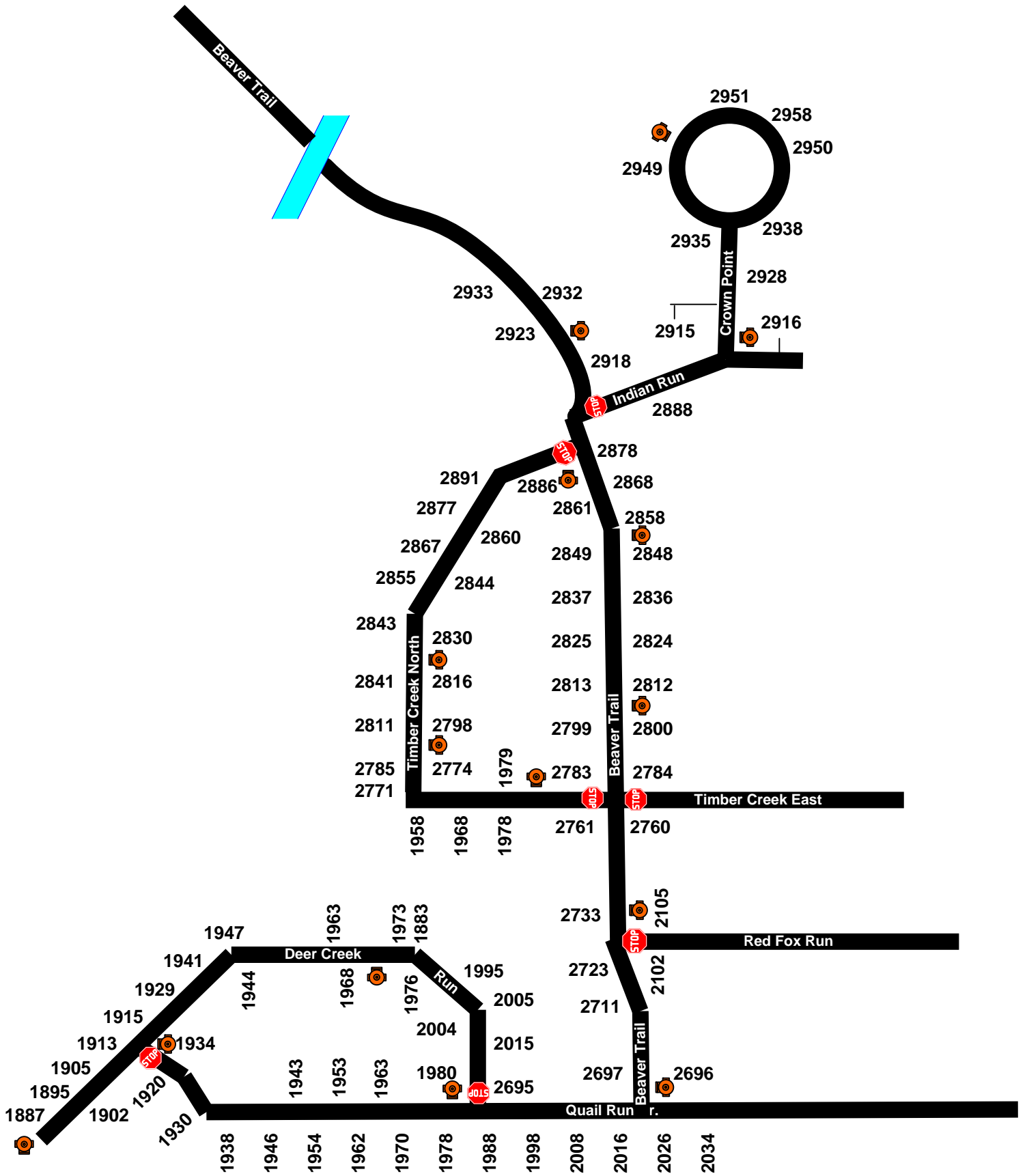
401

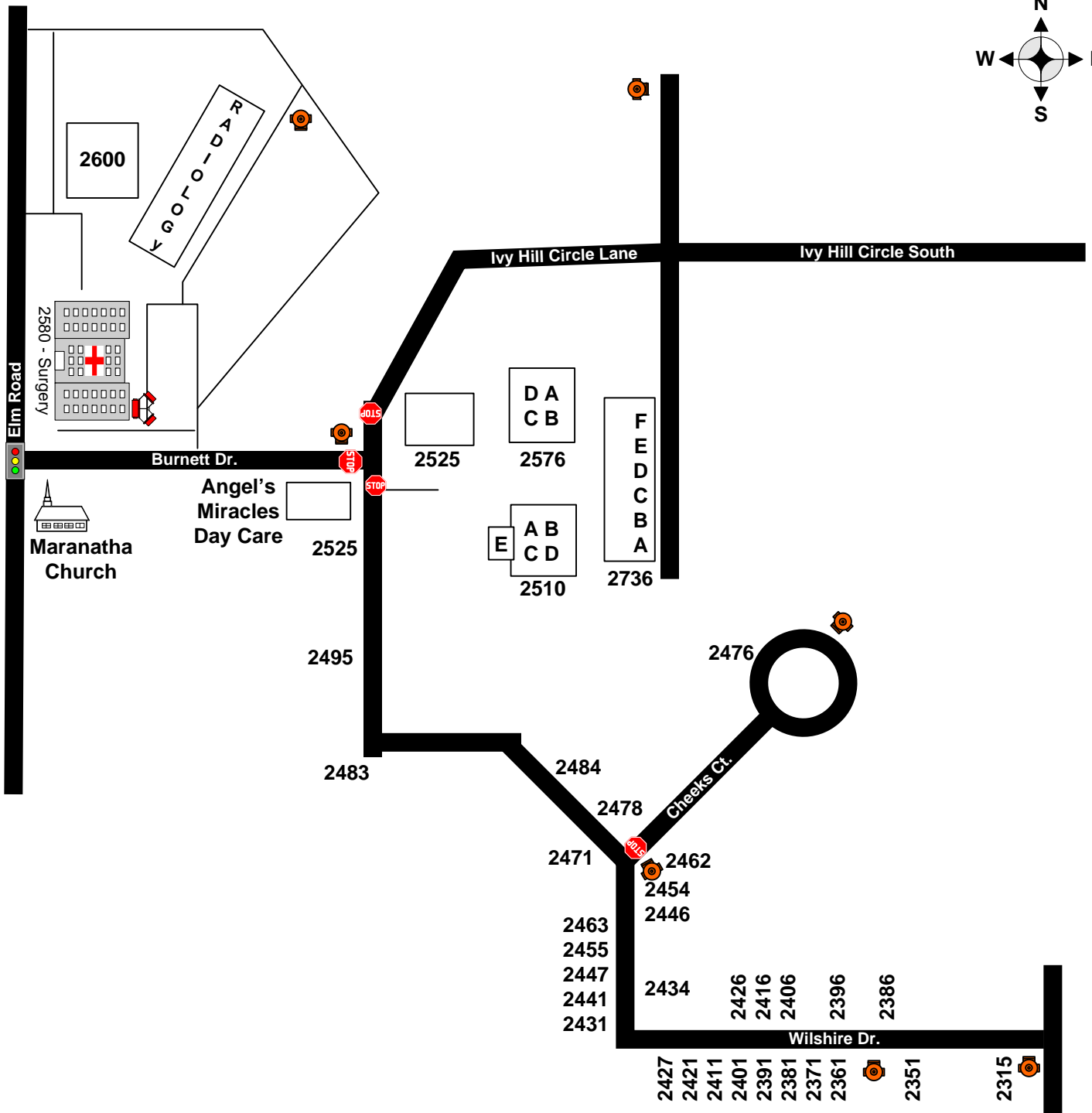

406

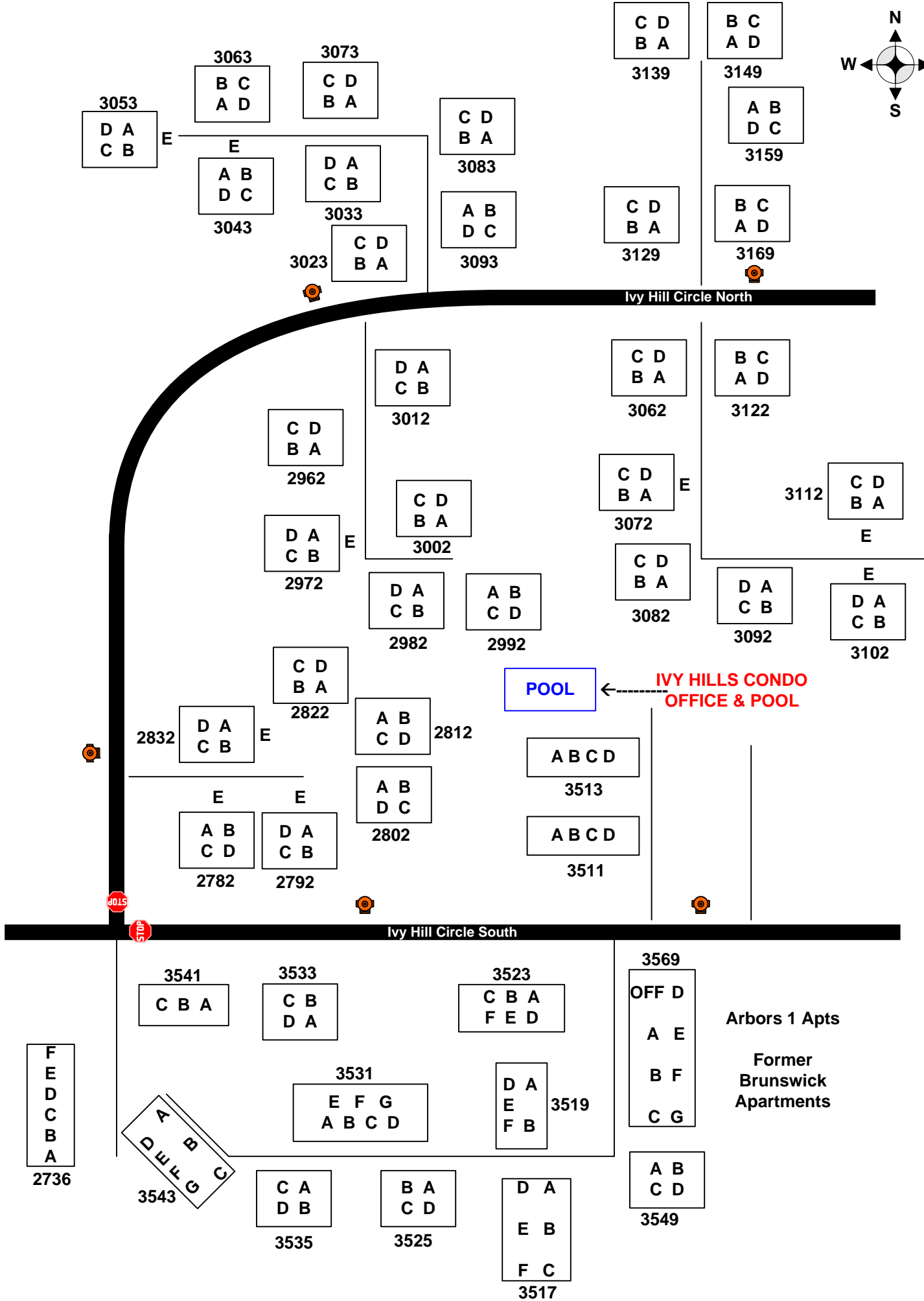
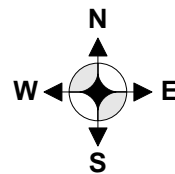
Sunset Dr.

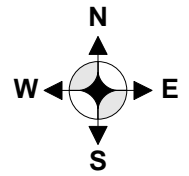




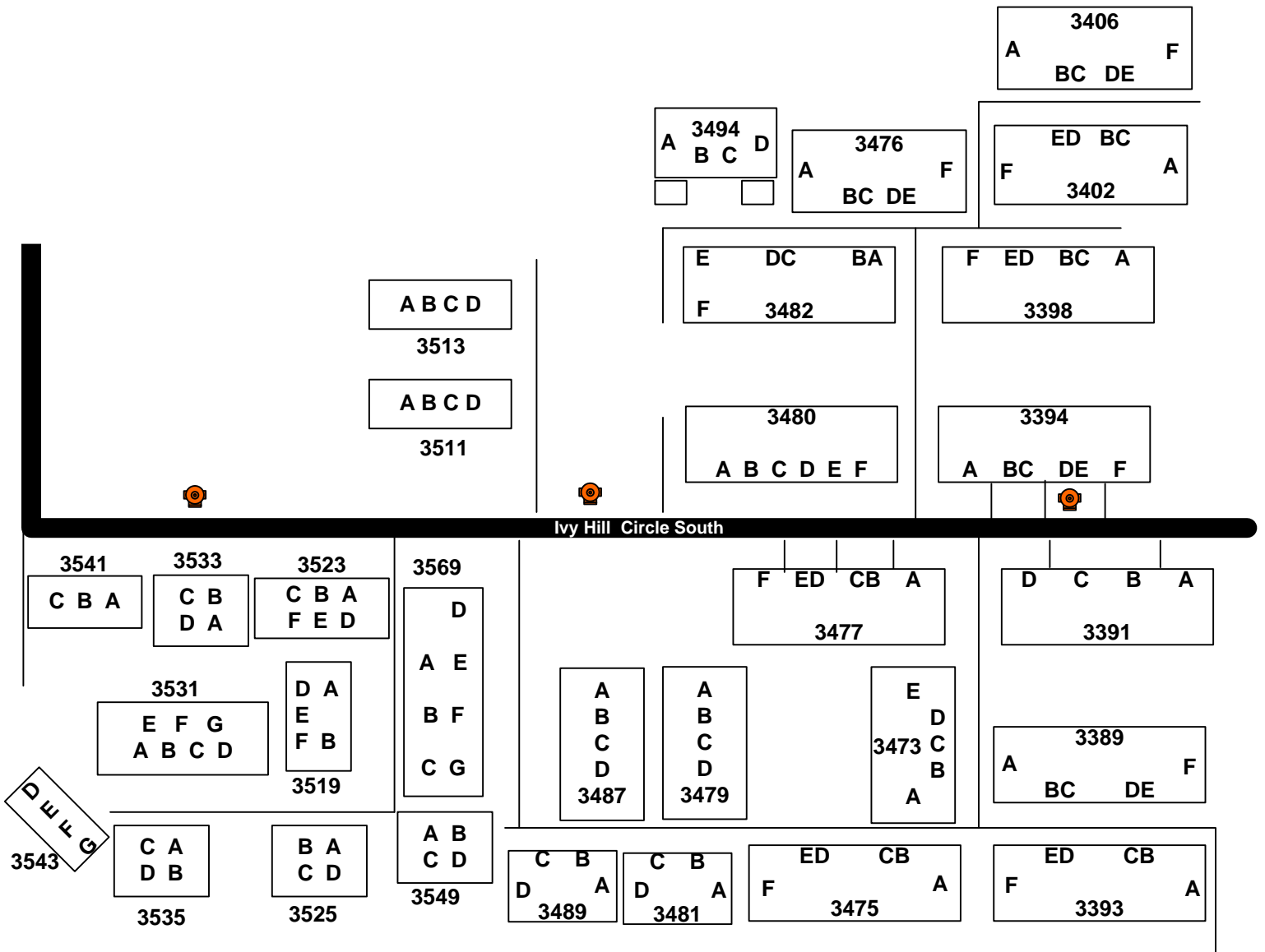






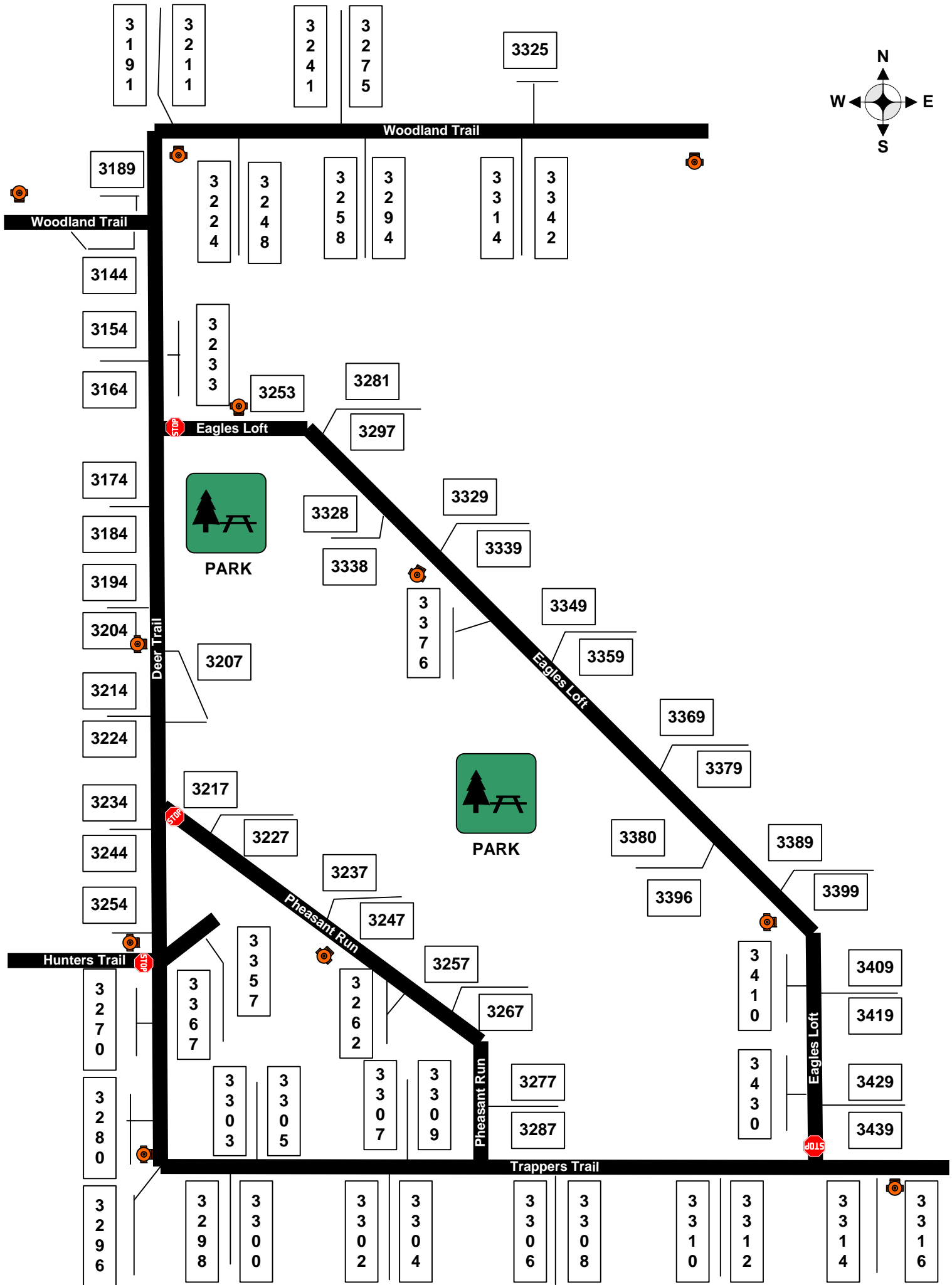



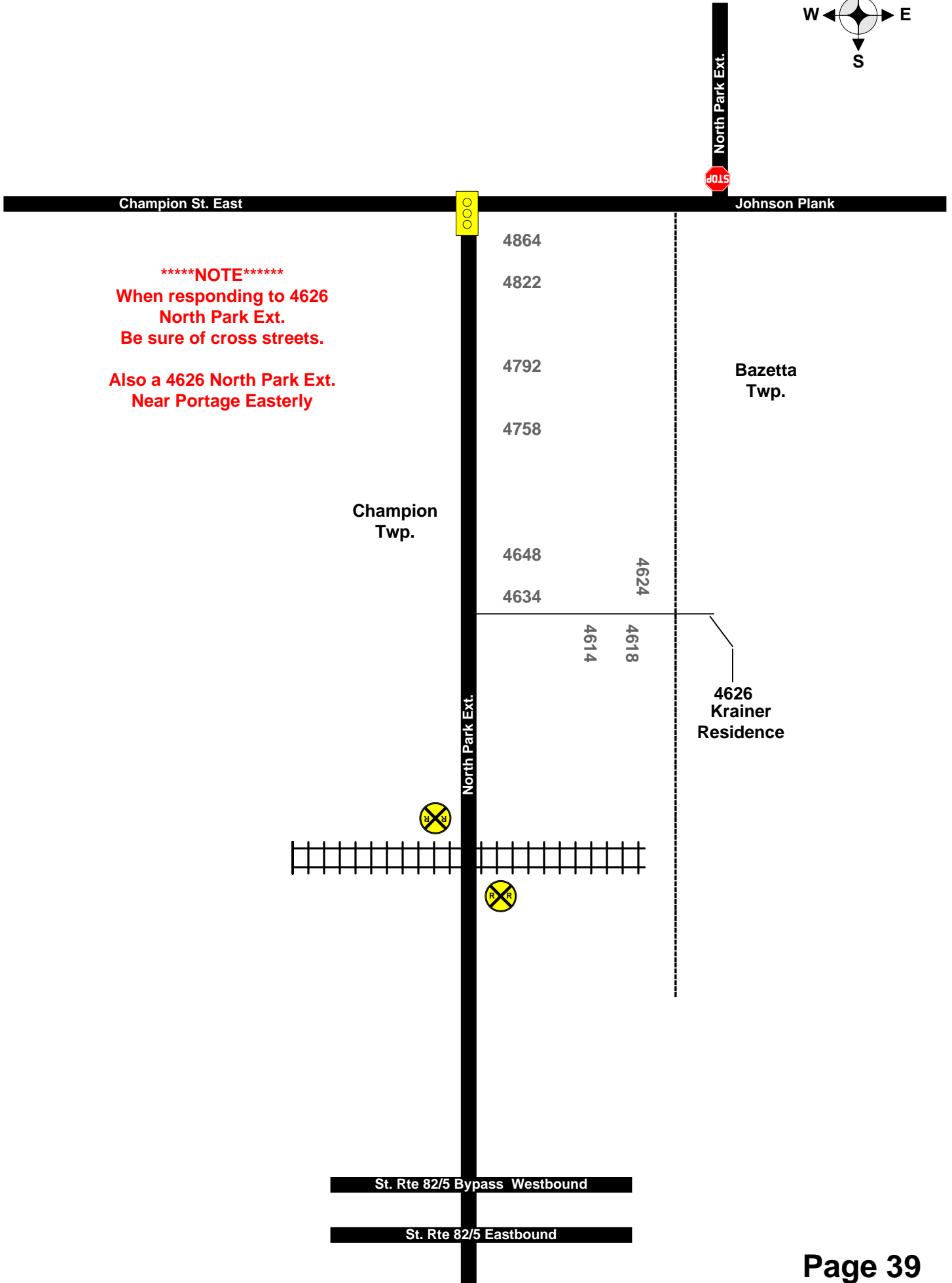

Lake Point Complex



Arbors 1 Apts
Former Brunswick

Lake Point Complex





*******NOTE*******
When responding to 4626
North Park Ext.
Be sure of cross streets.

Also a 4626 North Park Ext.
Near Portage Easterly

Maint. Building

Road 1

Road 9

Joe's Crab Shack



Access Rd



Gas Pumps



Dry Hydrant

Boat Launch

Gate

Millers Landing

Boat Docks

Road 7



Boat Trailer Parking

Road 5

Road 1



Ranger Station



Dock



Jet Ski Rental



Mosquito State Park

Access Road

Road 3

Access Road













Access Rd

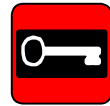
Road 1

ST RTE. 305 or Wilson Sharpville

MAP LEGEND

HYDRANTS

DRY 	BAZETTA THREADS FLOW GPM	 < 500	 500 - 999	 1,000 - 1,499	 1,500 <
HYDRANT 	WARREN CITY THREADS FLOW GPM	 < 500	 500 - 999	 1,000 - 1,499	 1,500 <



KNOX BOX



UTILITY SHUT OFF



CEMETERY



GPS #



PRE - DESIGNATED AIR MEDICAL LANDING ZONE



STAND PIPE CONNECTION



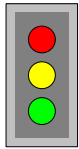
PRIVATE AIRSTRIP



PARKING LOT



BOAT LAUNCH



STOP & GO



MOSQUITO LAKE



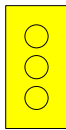
POND



STREAM



BRIDGE



CAUTION



SCHOOL ZONE



RR CROSSING



EQUESTRIAN RIDING



Bike Trail



GOLF COURSE



CAMP GROUNDS



MARINA



Ice Cream Shop



Small business



Large business



CHURCH



AMPHITHEATOR OR GRAND STAND



SWIMMING AREA



PUBLIC RESTROOMS




STATE PARK



Power Station




School



Gas station



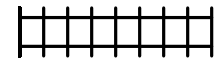
FLAMMABLE LIQUID'S



CELL TOWER



GAS WELL



RAIL ROAD TRACKS



Government building



BAZETTA POLICE DEPARTMENT



Fire station 11



Fire station 13



Medical Facility



Bank




Day Care Facility



Rail Crossing ID #



Gate



Page Info



INTERSTATE HIGHWAY



STATE ROUTE



Federal Area



Federal Area



Federal Area



PLAY GROUND



Emergency Turn-Around



Mile Marker

